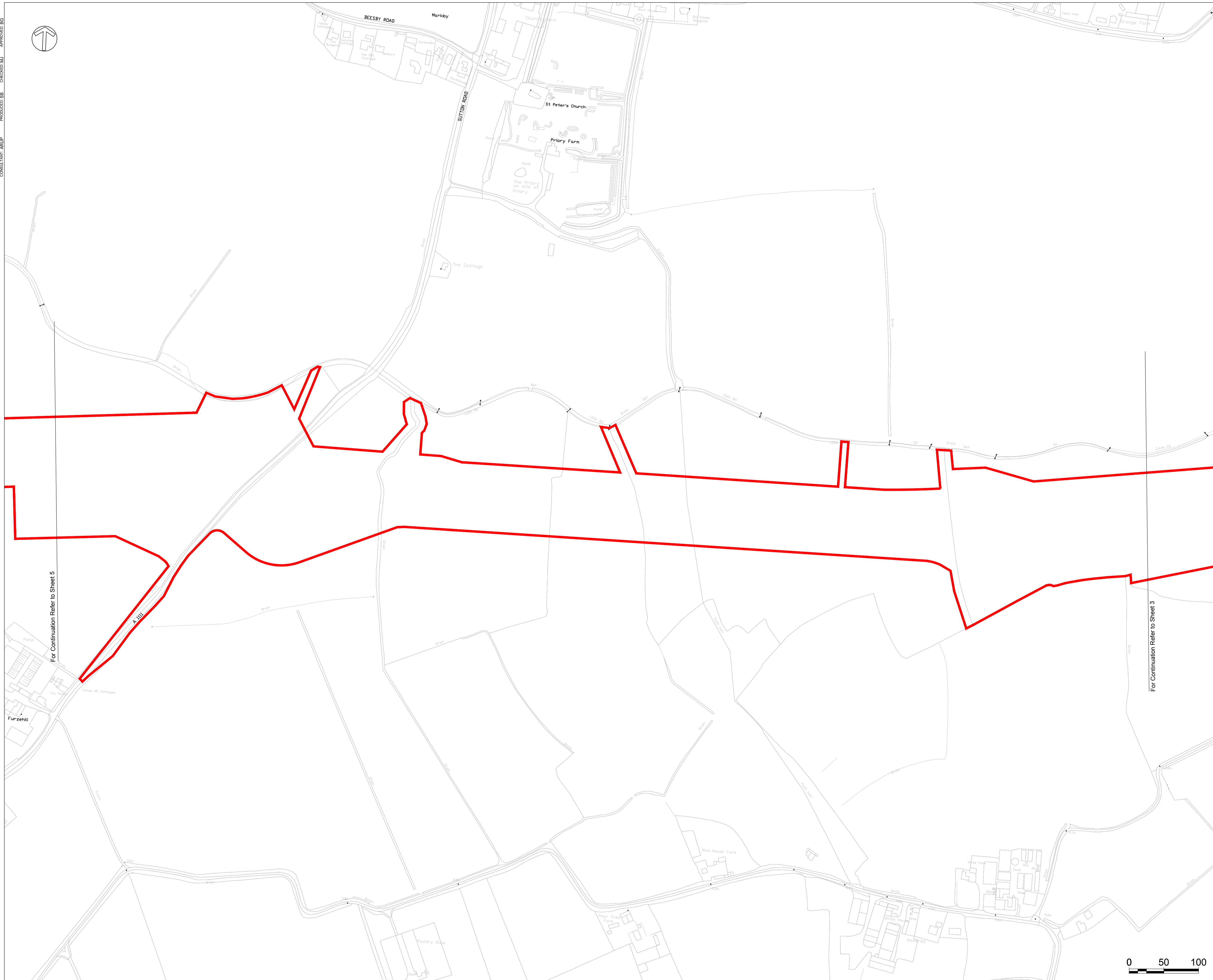
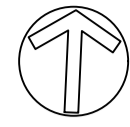


APPROVED: BG  
CHECKED: MJ  
PRODUCED: SB  
CONSULTANT: ARUP  
Revision: 1:02/08/17 02:00:00 Internal Data\A2 Change and Model\CAD\_Sheet Plan\AC\_Civil08 Scheme Planning\VL\_02\_34\_0100\_010 - UK Onshore Scheme Application Site Location Plan.rvt

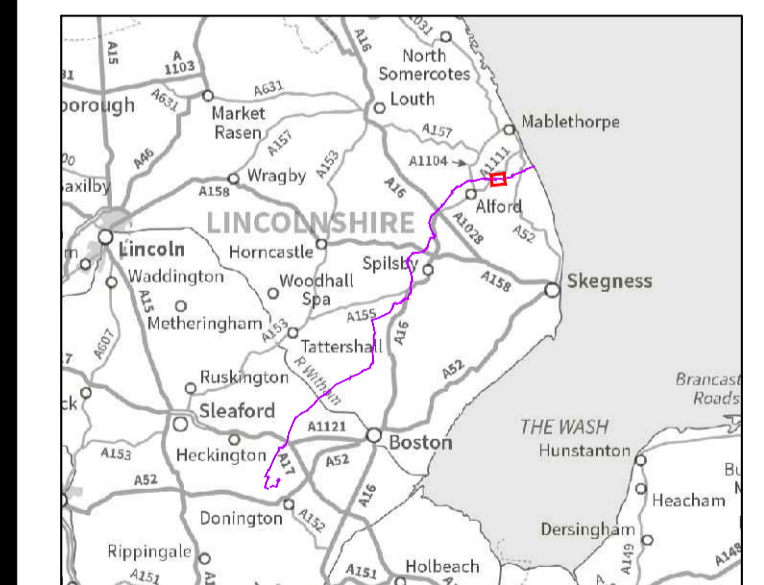


- NOTES**
1. All dimensions are in metres and all elevations are metres above Ordnance Datum unless noted otherwise. Do not scale from this drawing.
  2. Reproduced from Ordnance Survey maps with the permission of Ordnance Survey on behalf of The Controller of Her Majesty's Stationery Office. Crown copyright. Licence number 0100031673.
  3. For UK Onshore Scheme Site Location and Works Plans - Location Key Plan refer to VKL-02-34-G100-001.

**LEGEND**

	Application Boundary
	Local Planning Authority Administrative Boundary

**KEY PLAN**



**REVISION:**

REV.	DATE	DESCRIPTION
00	02/08/17	For Planning

**FIGURE NO.**  
VKL-02-34-G100-010

**FIGURE TITLE**  
UK Onshore Scheme  
Application Site Location Plan

**SHEET NUMBER**  
Sheet 4  
Scale at A1:  
1:2500

