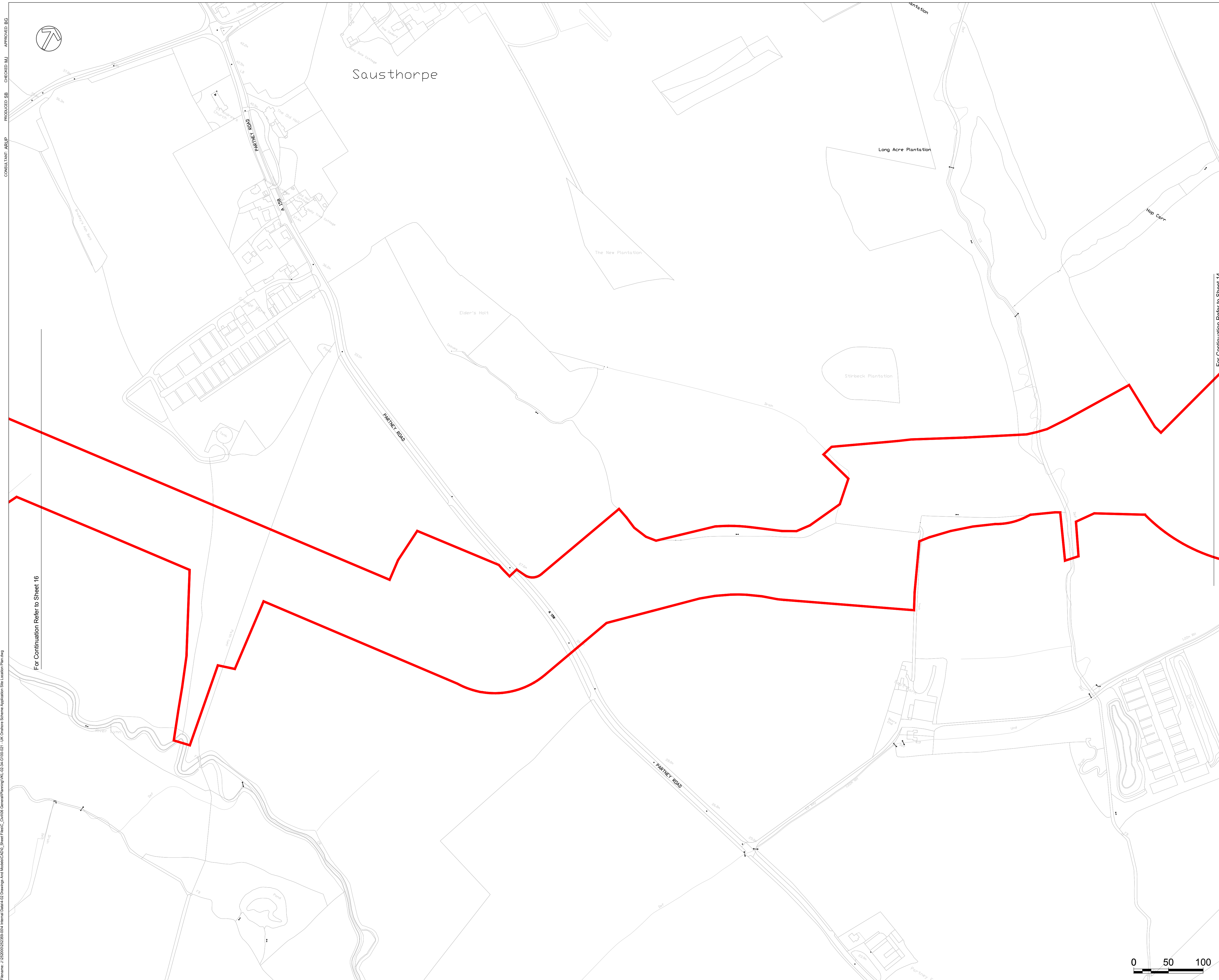


NOTES

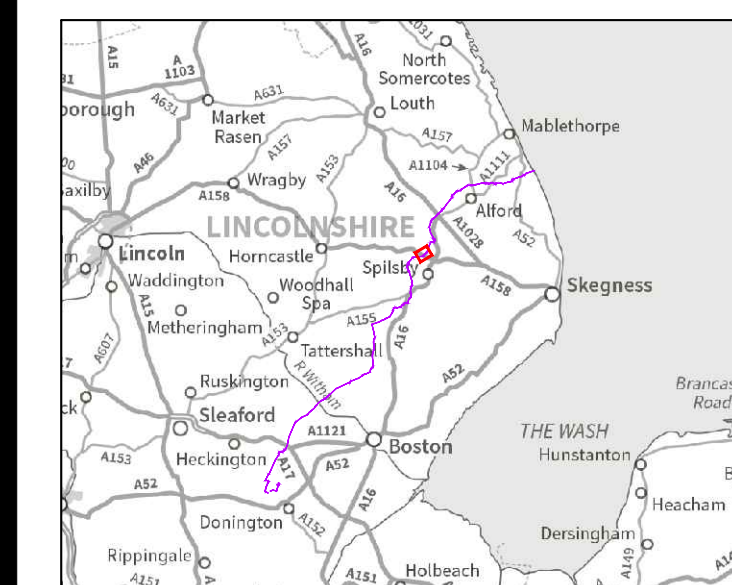
1. All dimensions are in metres and all elevations are metres above Ordnance Datum unless noted otherwise. Do not scale from this drawing.
2. Reproduced from Ordnance Survey maps with the permission of Ordnance Survey on behalf of The Controller of Her Majesty's Stationery Office. Crown copyright. Licence number 0100031673.
3. For UK Onshore Scheme Site Location and Works Plans - Location Key Plan refer to VKL-02-34-G100-001.



LEGEND

- Application Boundary (Red line)
- Local Planning Authority Administrative Boundary (Green dashed line)

KEY PLAN



REVISION:

REV.	DATE	DESCRIPTION
00	02/08/17	For Planning

FIGURE NO.

VKL-02-34-G100-021

FIGURE TITLE

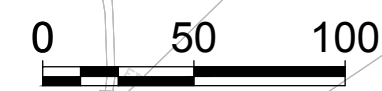
UK Onshore Scheme
Application Site Location Plan

SHEET NUMBER

Sheet 15

Scale at A1:

1:2500



Produced: SB, Checked: MJ, Approved: BG, Consultant: ARUP, File name: I:\202000\20200004 Internal Data\A2 Drawings And Models\CAD\Sheet Files\C_Ch000 SchemePlanning\VKL-02-34-G100-021 - UK Onshore Scheme Application Site Location Plan.dwg