

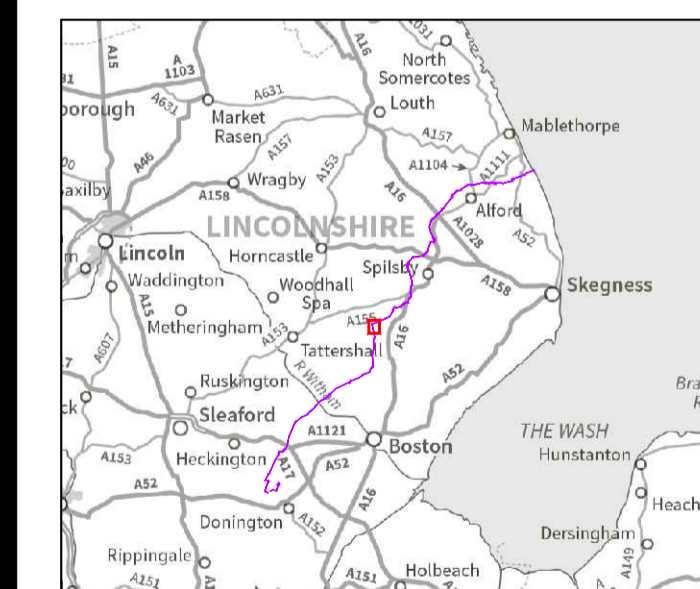
NOTES

- All dimensions are in metres and all elevations are metres above Ordnance Datum unless noted otherwise. Do not scale from this drawing.
- Reproduced from Ordnance Survey maps with the permission of Ordnance Survey on behalf of The Controller of Her Majesty's Stationery Office. Crown copyright. Licence number 0100031673.
- For UK Onshore Scheme Site Location and Works Plans - Location Key Plan refer to VKL-02-34-G100-001.

LEGEND

- Application Boundary
- Local Planning Authority Administrative Boundary

KEY PLAN



REVISION:

REV.	DATE	DESCRIPTION
00	02/08/17	For Planning

FIGURE NO.

VKL-02-34-G100-030

FIGURE TITLE

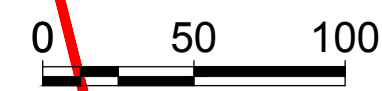
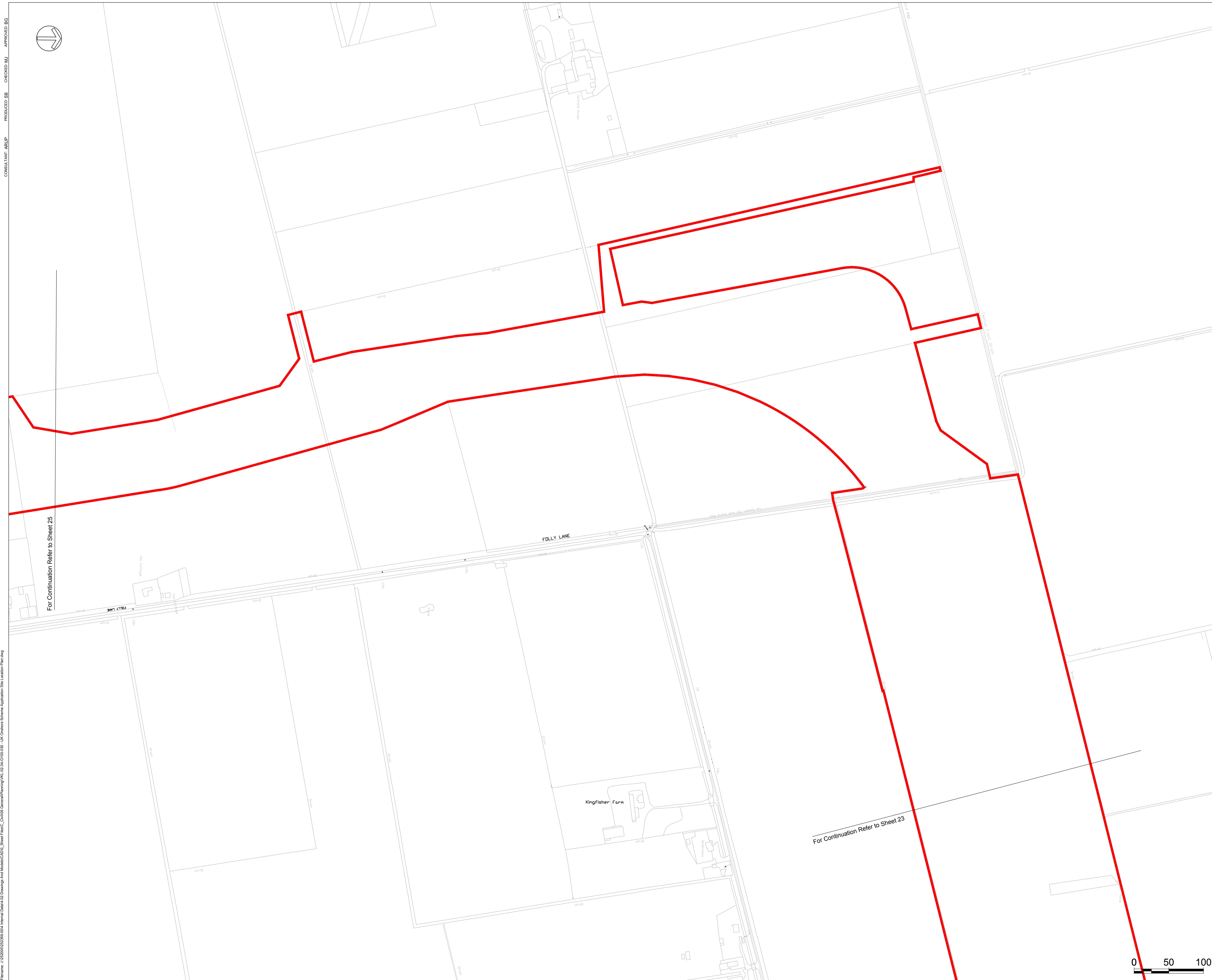
UK Onshore Scheme
Application Site Location Plan

SHEET NUMBER

Sheet 24

Scale at A1:

1:2500



Produced: SB, Checked: MJ, Approved: BG, Consultant: ARUP, File Name: I:\2020\02\25\02\04 - Internal Data\A2 Change and Model\CAD\Sheet Plans\C_Ch08 Scheme Application Site Location Plan.dwg, Date: 12/02/2020 10:52:59