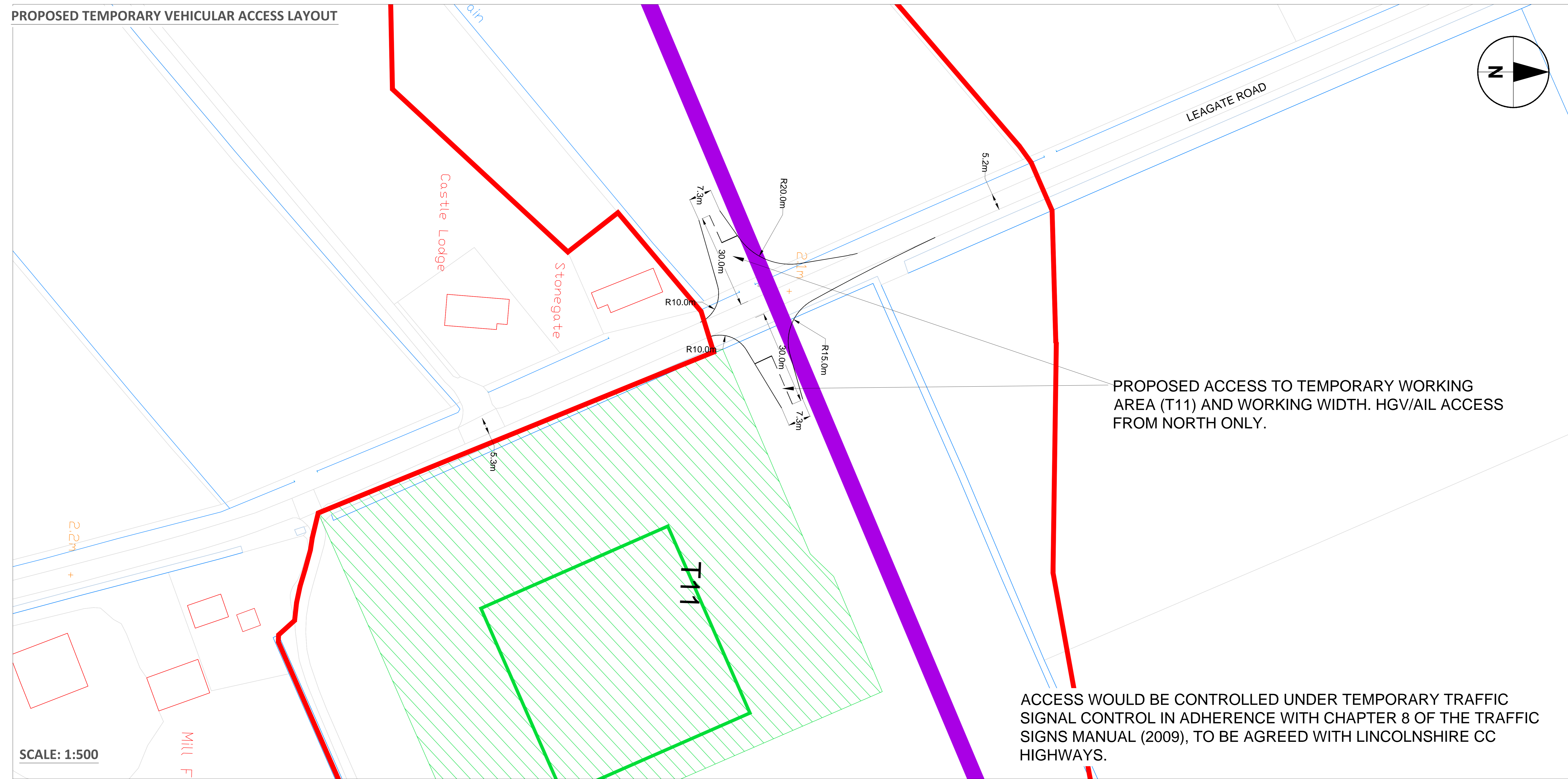


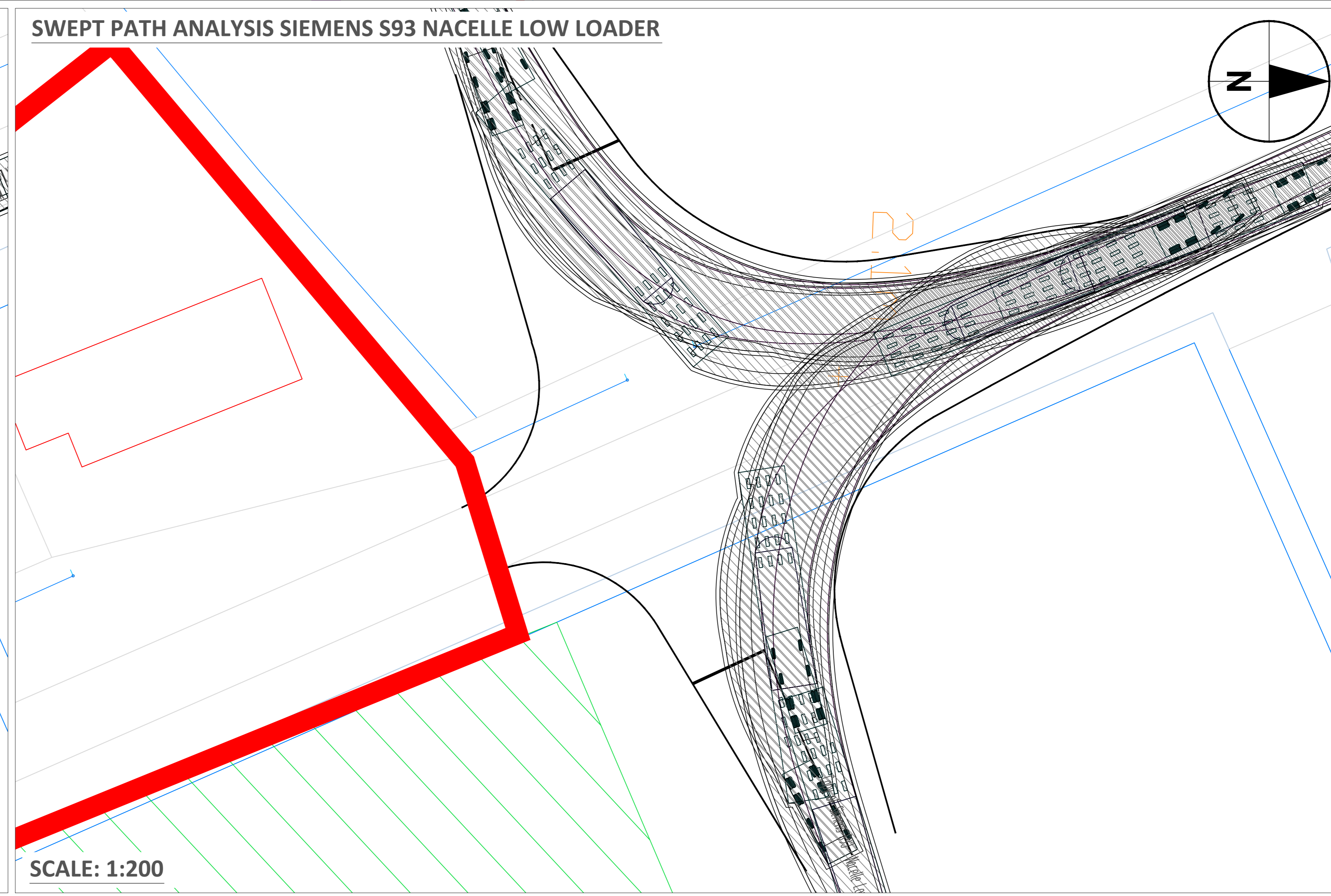
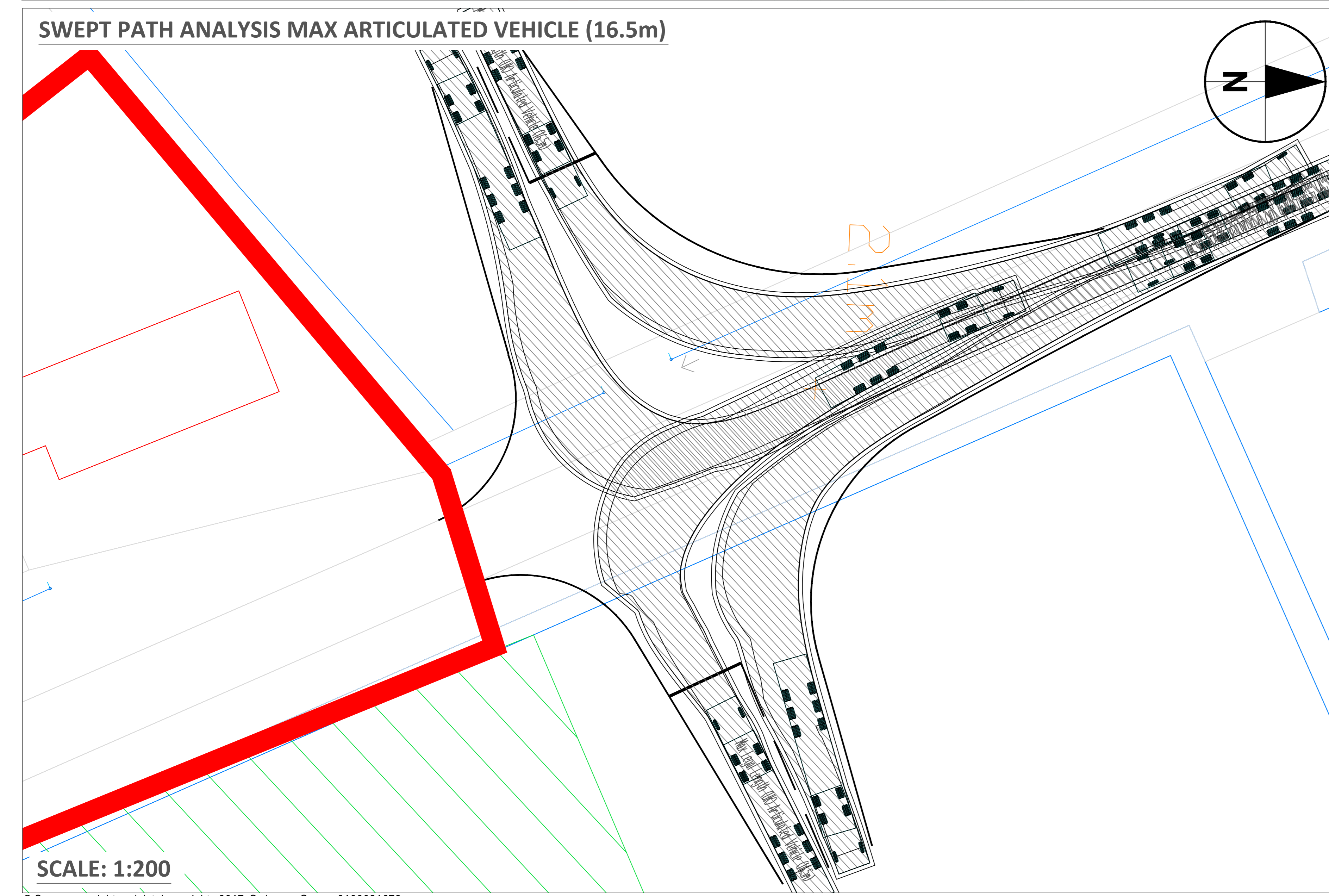
KEY

APPLICATION BOUNDARY	
INDICATIVE DC CABLE ALIGNMENT	
TEMPORARY WORKING AREA	
ANCILLARY AREA	
EXISTING ROAD MARKINGS	
PROPOSED ROAD MARKINGS	

- NOTES**
- SIEMENS S93 NACELLE LOW LOADER HAS BEEN USED TO ILLUSTRATE SWEEP PATH ANALYSIS FOR CABLE DRUM VEHICLE.
 - REFER TO VKL-08-07-J-500-024 FOR LOCATION OF TEMPORARY CONSTRUCTION ACCESS.



SCALE: 1:500



TEMPORARY ACCESS LOCATION

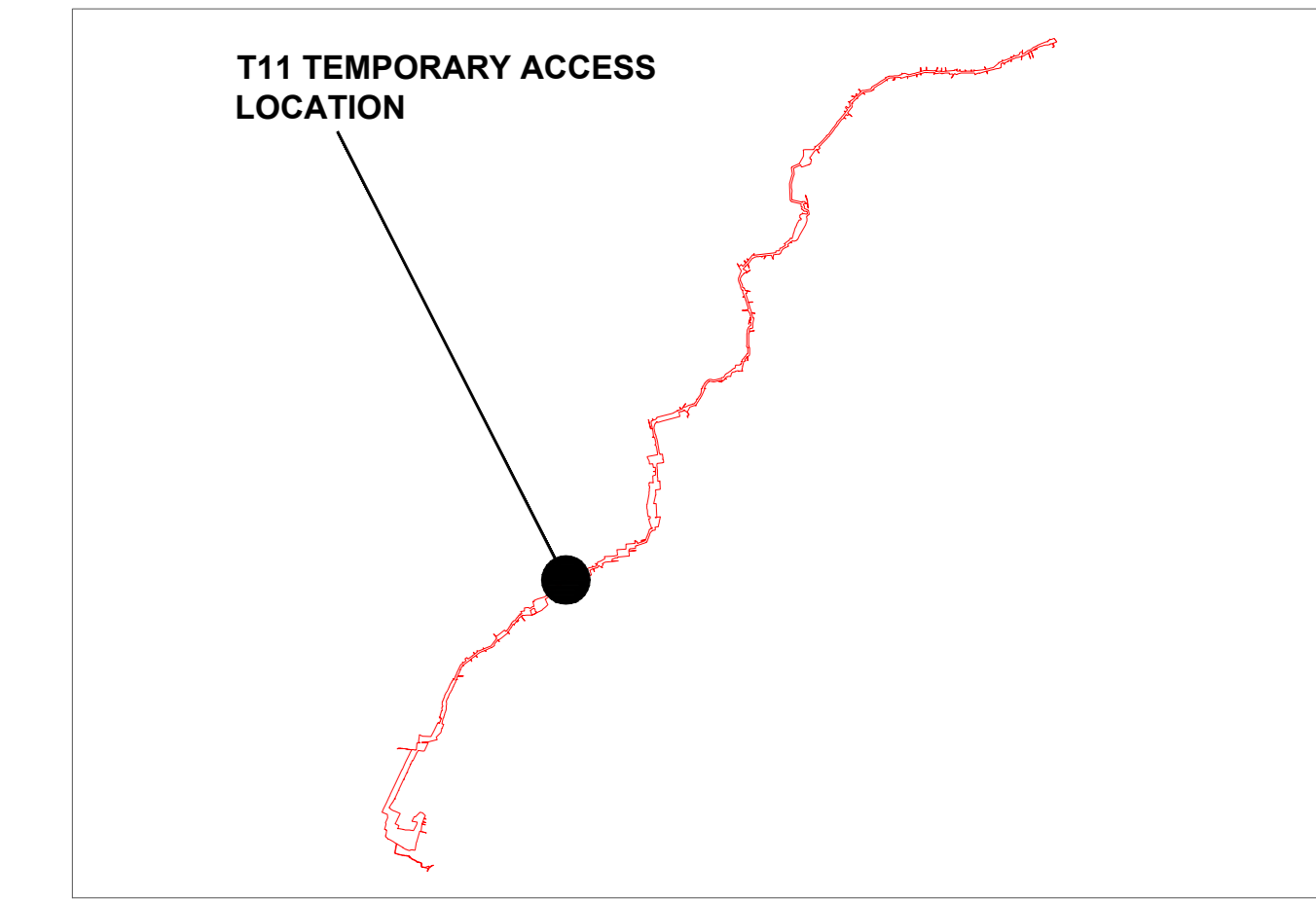


FIGURE NO.	REV.
VKL-08-07-J-018	0

FIGURE TITLE
 UK ONSHORE SCHEME TEMPORARY CONSTRUCTION ACCESS GENERAL ARRANGEMENT - LEAGATE ROAD (T11)
SHEET NUMBER
 1 OF 1

NOTES
 Scale: AS SHOWN @ A0

DATE
 AUGUST 2017