APPROVED: DR

CHECKED: LC

PRODUCED: LC

CONSULTANT: AECOM

Filename: P:\UKNCL2-IE\Environmental Group Management\GIS Management\NG Viking Link - Remote\C_Map_Documents\ES Drawings\VL_ES_5.9_170816_DC_Route_Section_1_Installation_works_details_v2_Aerial.mxd

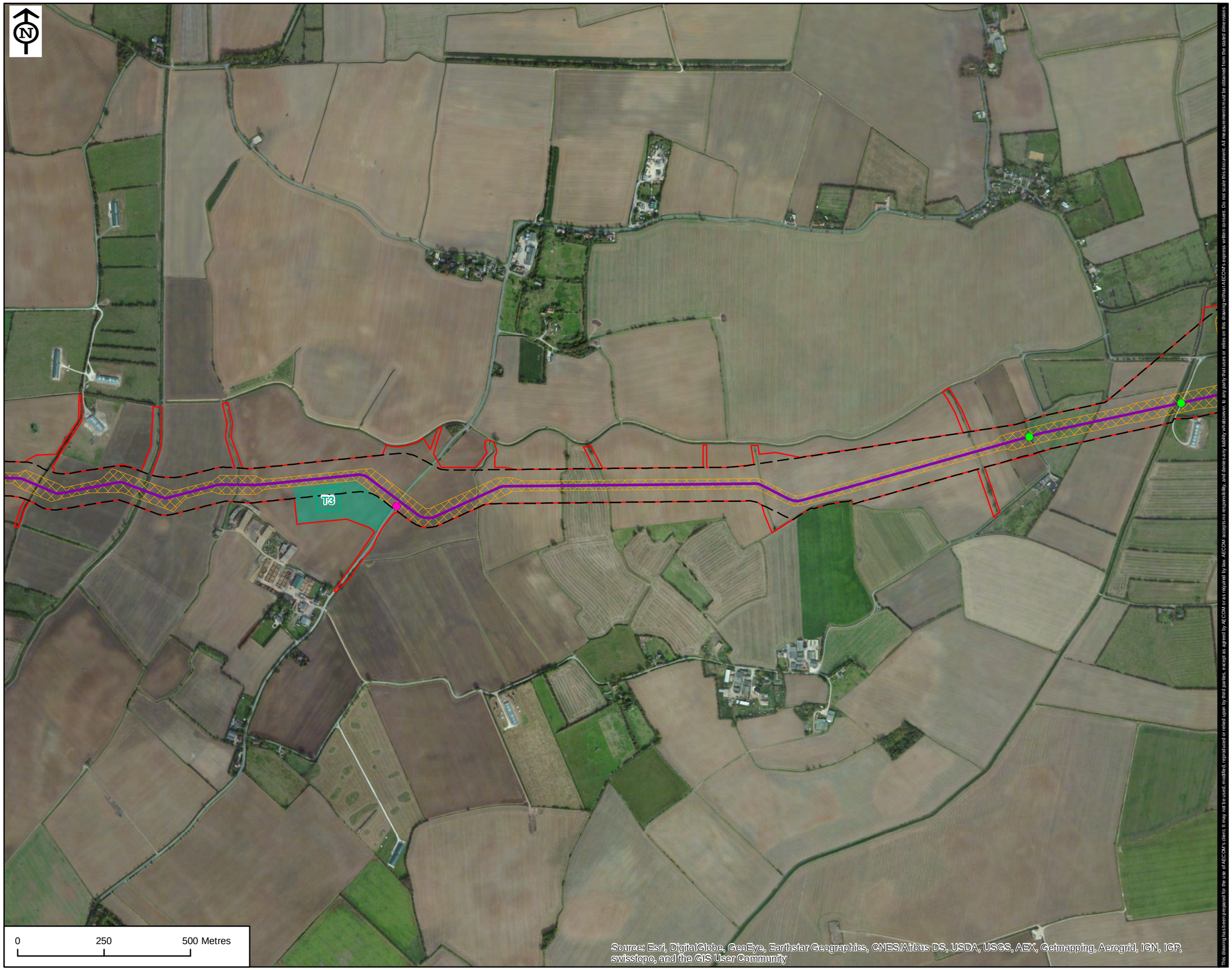


This drawing has been prepared for the use of AECOM's client. It may not be used, modified, reproduced or relied upon by third parties, except as agreed by AECOM or as required by law. AECOM accepts no responsibility, and denies any liability whatsoever, to any party that uses or relies on this drawing without AECOM's express written consent. Do not scale this document. All measurements must be obtained from the stated dimensions.

VikingLink

**LEGEND**

- Application Boundary
- Indicative DC Cable Alignment
- Temporary Construction Access Route
- Limit of Deviation
- Temporary Working Width
- Temporary Working Area
- Temporary Working Area Ancillary Area
- Indicative Construction Traffic Crossing Point
- Indicative Construction Traffic Access Point

**REVISION:**

| REV. | DATE | DESCRIPTION |
|---|---|---|
| 1 | 21/07/17 | ORIGINAL ISSUE |
| 2 | 16/08/17 | COMMENTS ADDRESSED |
| | | |
| | | |
| | | |

**FIGURE NO.**

VL_170816_ES5.9

**FIGURE TITLE**

FIGURE 5.9
PROPOSED DC CABLE ROUTE: ROUTE SECTION 1 INSTALLATION WORKS DETAILS

**SHEET NUMBER**

6 of 8

**NOTES**

| Date: | Scale at A3: |
|---|---|
| 16/08/17 | 1:10,000 |

© Crown copyright and database rights 2016. Ordnance Survey 0100031673

APPROVED: DR
CHECKED: LC
PRODUCED: LC
CONSULTANT: AECOM

Filename: P:\UKNCL2-IE\Environmental Group Management\GIS Management\NG Viking Link - Remote\C_Map_Documents\ES Drawings\VL_ES_5.9_170816_DC_Route_Section_1_Installation_works_details_v2_Aerial.mxd

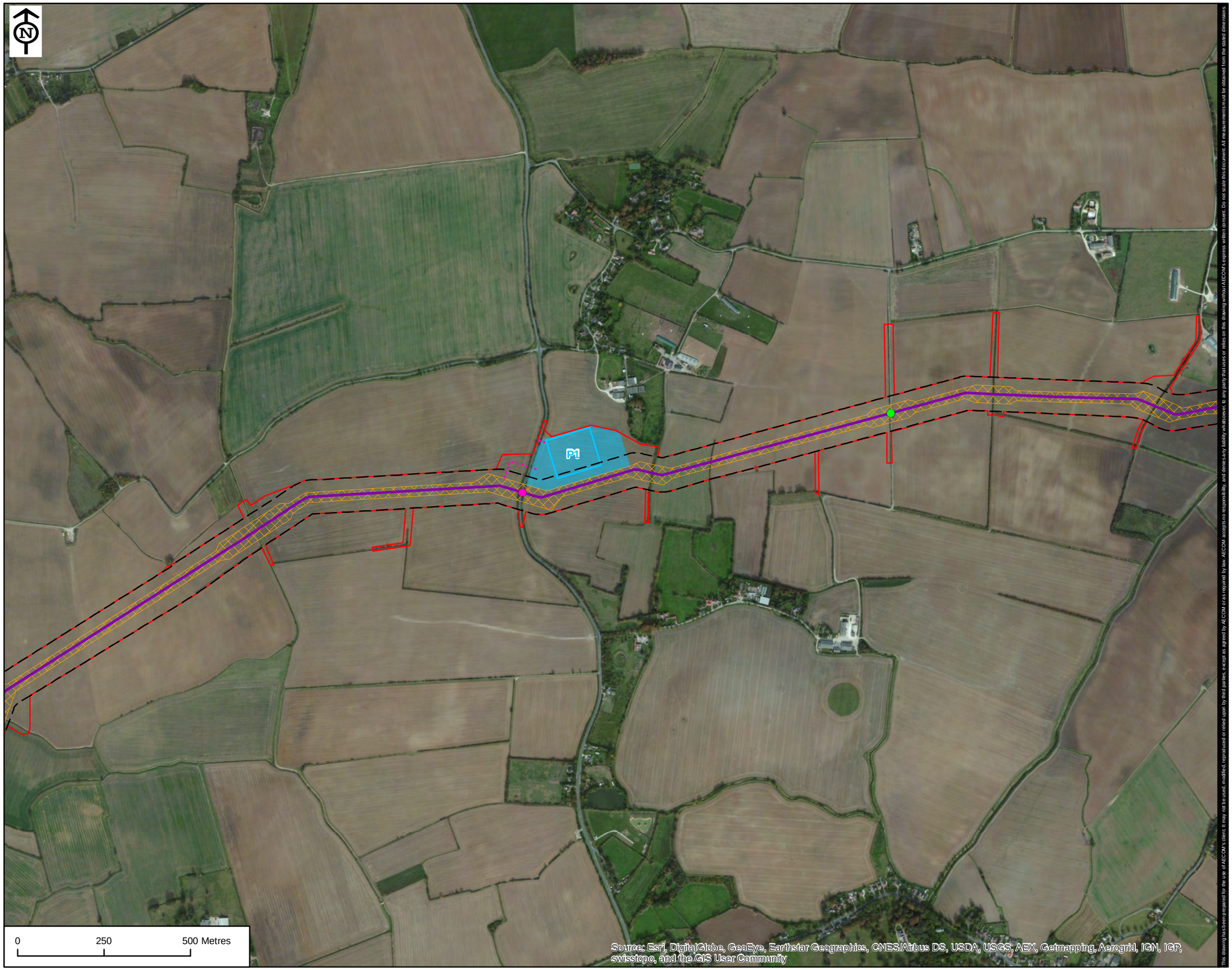


This drawing has been prepared for the use of AECOM's client. It may not be used, modified, reproduced or relied upon by third parties, except as agreed by AECOM or as required by law. AECOM accepts no responsibility, and denies any liability whatsoever, to any party that uses or relies on this drawing without AECOM's express written consent. Do not scale this document. All measurements must be obtained from the stated dimensions.

VikingLink

**LEGEND**

- Application Boundary
- Indicative DC Cable Alignment
- Temporary Construction Access Route
- Limit of Deviation
- Temporary Working Width
- Temporary Construction Compound
- Temporary Construction Compound Ancillary Area
- Indicative Construction Traffic Crossing Point
- Indicative Construction Traffic Access Point

**REVISION:**

| REV. | DATE | DESCRIPTION |
|---|---|---|
| 1 | 21/07/17 | ORIGINAL ISSUE |
| 2 | 16/08/17 | COMMENTS ADDRESSED |
| | | |
| | | |
| | | |

**FIGURE NO.**

VL_170816_ES5.9

**FIGURE TITLE**

FIGURE 5.9
PROPOSED DC CABLE ROUTE: ROUTE SECTION 1 INSTALLATION WORKS DETAILS

**SHEET NUMBER**

7 of 8

**NOTES**

| Date: | Scale at A3: |
|---|---|
| 16/08/17 | 1:10,000 |

© Crown copyright and database rights 2016. Ordnance Survey 0100031673

APPROVED: DR

CHECKED: LC

PRODUCED: LC

CONSULTANT: AECOM

Filename: P:\UKNCL2-IE\Environmental Group Management\GIS Management\NG Viking Link - Remote\c_Map_Documents\ES Drawings\VL_ES_5.9_170816_DC_Route_Section_1_Installation_works_details_v2_Aerial.mxd

This drawing has been prepared for the use of AECOM's client. It may not be used, modified, reproduced or relied upon by third parties, except as agreed by AECOM or as required by law. AECOM accepts no responsibility, and denies any liability whatsoever, to any party that uses or relies on this drawing without AECOM's express written consent. Do not scale this document. All measurements must be obtained from the stated dimensions.

VikingLink

**LEGEND**

- Application Boundary
- Indicative DC Cable Alignment
- Temporary Construction Access Route
- Limit of Deviation
- Temporary Working Width
- Temporary Working Area
- Temporary Working Area Ancillary Area
- Indicative Construction Traffic Crossing Point
- Indicative Construction Traffic Access Point
- Cable Route Section Break

**REVISION:**

| REV. | DATE | DESCRIPTION |
|---|---|---|
| 1 | 21/07/17 | ORIGINAL ISSUE |
| 2 | 16/08/17 | COMMENTS ADDRESSED |
| | | |
| | | |
| | | |

**FIGURE NO.**

VL_170816_ES5.9

**FIGURE TITLE**

FIGURE 5.9
PROPOSED DC CABLE ROUTE: ROUTE SECTION 1 INSTALLATION WORKS DETAILS

**SHEET NUMBER**

8 of 8

**NOTES**

| Date: | Scale at A3: |
|---|---|
| 16/08/17 | 1:10,000 |

© Crown copyright and database rights 2016. Ordnance Survey 0100031673

APPROVED: DR
CHECKED: LC
PRODUCED: LC
CONSULTANT: AECOM

Filename: P:\UKNCL2-IE\Environmental Group Management\GIS Management\NG Viking Link - Remote\C_Map_Documents\ES Drawings\VL_ES_5.10_170808_DC_Route_Section_2_Planning_Applications_Boundary_v2.mxd

EAST LINDSEY DISTRICT

Section 1 End
Section 2 Start
Section 2 End
Section 3 Start

0 2.5 5 Kilometres

© Crown copyright and database rights 2016. Ordnance Survey 0100031673

This drawing has been prepared for the use of AECOM's client. It may not be used, modified, reproduced or relied upon by third parties, except as agreed by AECOM or as required by law. AECOM accepts no responsibility, and denies any liability whatsoever, to any party that uses or relies on this drawing without AECOM's express written consent. Do not scale this document. All measurements must be obtained from the stated dimensions.

VikingLink

**LEGEND**

- Application Boundary
- Cable Route Section Break

**REVISION:**

| REV. | DATE | DESCRIPTION |
|---|---|---|
| 1 | 20/07/17 | ORIGINAL ISSUE |
| 2 | 08/08/17 | COMMENTS ADDRESSED |
| | | |
| | | |
| | | |

**FIGURE NO.**

VL_170808_ES5.10

**FIGURE TITLE**

FIGURE 5.10
PROPOSED DC CABLE ROUTE: ROUTE SECTION 2 PLANNING APPLICATION BOUNDARY

**SHEET NUMBER**

1 of 1

**NOTES**

| Date: | Scale at A3: |
|---|---|
| 08/08/17 | 1:60,000 |

APPROVED: DR
CHECKED: LC
PRODUCED: LC
CONSULTANT: AECOM

Filename: P:\UKNCL2-IE\Environmental Group Management\GIS Management\NG Viking Link - Remote\C_Map_Documents\ES Drawings\VL_ES_5_11_170816_DC_Route_Section_2_installation_works_details_v2.mxd

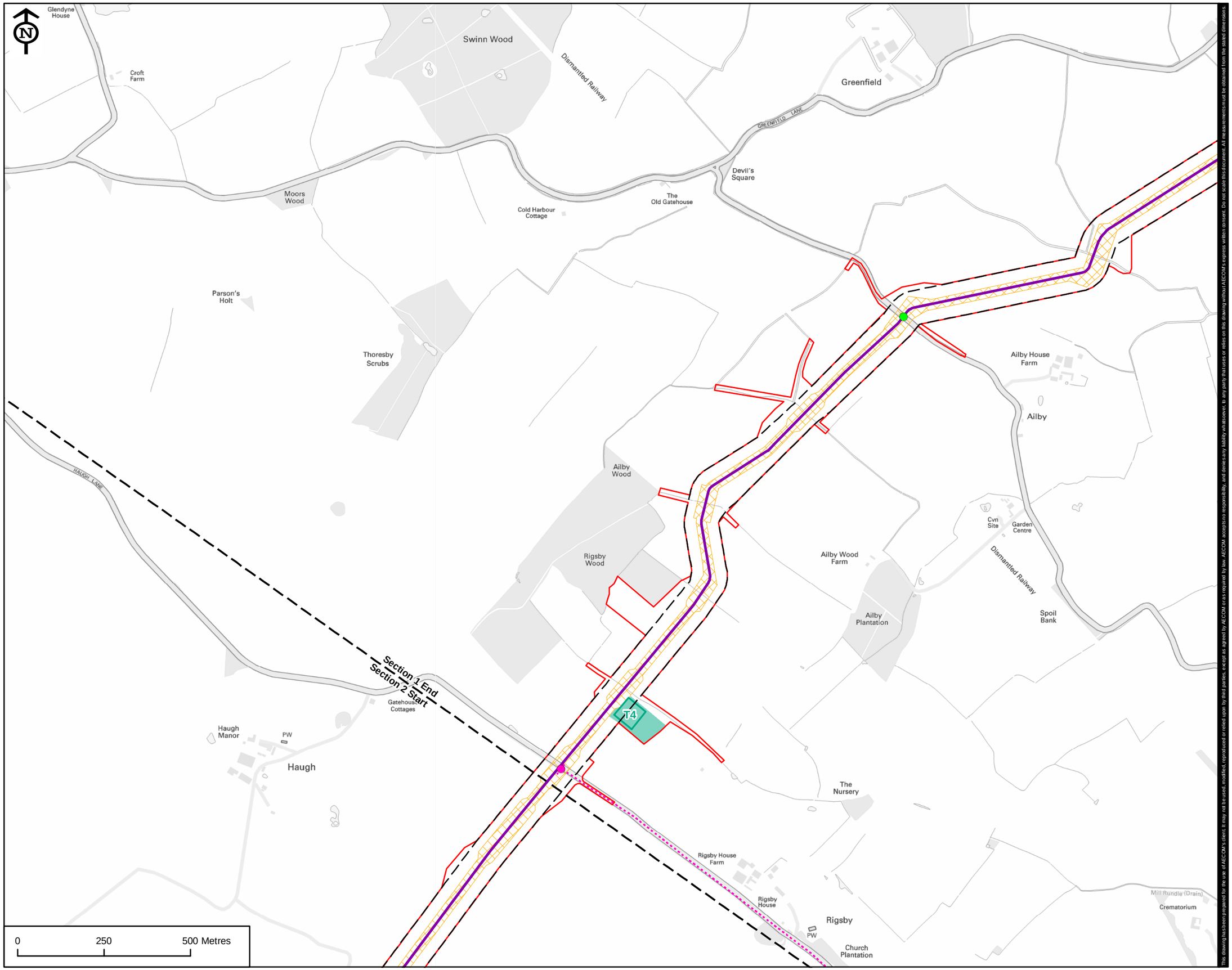


© Crown copyright and database rights 2016. Ordnance Survey 0100031673

VikingLink

**LEGEND**

- Application Boundary
- Indicative DC Cable Alignment
- Temporary Construction Access Route
- Limit of Deviation
- Temporary Working Width
- Temporary Working Area
- Temporary Working Area Ancillary Area
- Indicative Construction Traffic Crossing Point
- Indicative Construction Traffic Access Point
- Cable Route Section Break

**REVISION:**

| REV. | DATE | DESCRIPTION |
|---|---|---|
| 1 | 21/07/17 | ORIGINAL ISSUE |
| 2 | 16/08/17 | COMMENTS ADDRESSED |
| | | |
| | | |
| | | |

**FIGURE NO.**

VL_170816_ES5.11

**FIGURE TITLE**

FIGURE 5.11
PROPOSED DC CABLE ROUTE: ROUTE SECTION 2 INSTALLATION WORKS DETAILS

**SHEET NUMBER**

1 of 12

**NOTES**

**Date:** 16/08/17

**Scale at A3:** 1:10,000

This drawing has been prepared for the use of AECOM's client. It may not be used, modified, reproduced or relied upon by third parties, except as agreed by AECOM or as required by law. AECOM accepts no responsibility, and denies any liability whatsoever, to any party that uses or relies on this drawing without AECOM's express written consent. Do not scale this document. All measurements must be obtained from the stated dimensions.

APPROVED: DR
CHECKED: LC
PRODUCED: LC
CONSULTANT: AECOM

Filename: P:\UKNCL2-IE\Environmental Group Management\GIS Management\NG Viking Link - Remote\C_Map_Documents\ES Drawings\VL_ES_5.11_170816_DC_Route_Section_2_Installation_works_details_v2.mxd

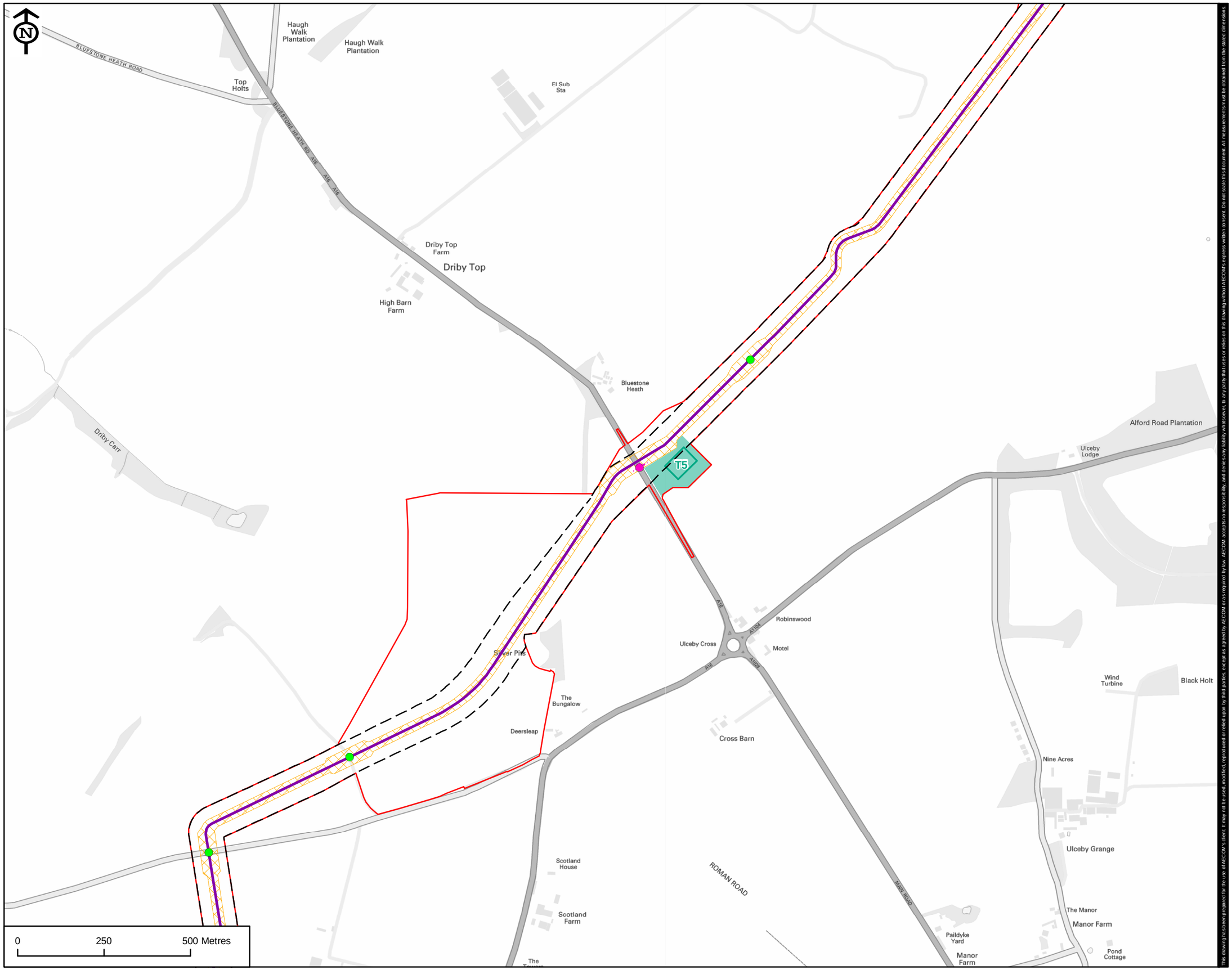


© Crown copyright and database rights 2016. Ordnance Survey 0100031673

This drawing has been prepared for the use of AECOM's client. It may not be used, modified, reproduced or relied upon by third parties, except as agreed by AECOM or as required by law. AECOM accepts no responsibility, and denies any liability whatsoever, to any party that uses or relies on this drawing without AECOM's express written consent. Do not scale this document. All measurements must be obtained from the stated dimensions.

VikingLink

**LEGEND**

- Application Boundary
- Indicative DC Cable Alignment
- Temporary Construction Access Route
- Limit of Deviation
- Temporary Working Width
- Temporary Working Area
- Temporary Working Area Ancillary Area
- Indicative Construction Traffic Crossing Point
- Indicative Construction Traffic Access Point

**REVISION:**

| REV. | DATE | DESCRIPTION |
|---|---|---|
| 1 | 21/07/17 | ORIGINAL ISSUE |
| 2 | 16/08/17 | COMMENTS ADDRESSED |
| | | |
| | | |
| | | |

**FIGURE NO.**

VL_170816_ES5.11

**FIGURE TITLE**

FIGURE 5.11
PROPOSED DC CABLE ROUTE: ROUTE SECTION 2 INSTALLATION WORKS DETAILS

**SHEET NUMBER**

2 of 12

**NOTES**

| Date: | Scale at A3: |
|---|---|
| 16/08/17 | 1:10,000 |

APPROVED: DR
CHECKED: LC
PRODUCED: LC
CONSULTANT: AECOM

Filename: P:\UKNCL2-IE\Environmental Group Management\GIS Management\NG Viking Link - Remote\C_Map_Documents\ES Drawings\VL_ES_5.11_170816_DC_Route_Section_2_Installation_works_details_v2.mxd

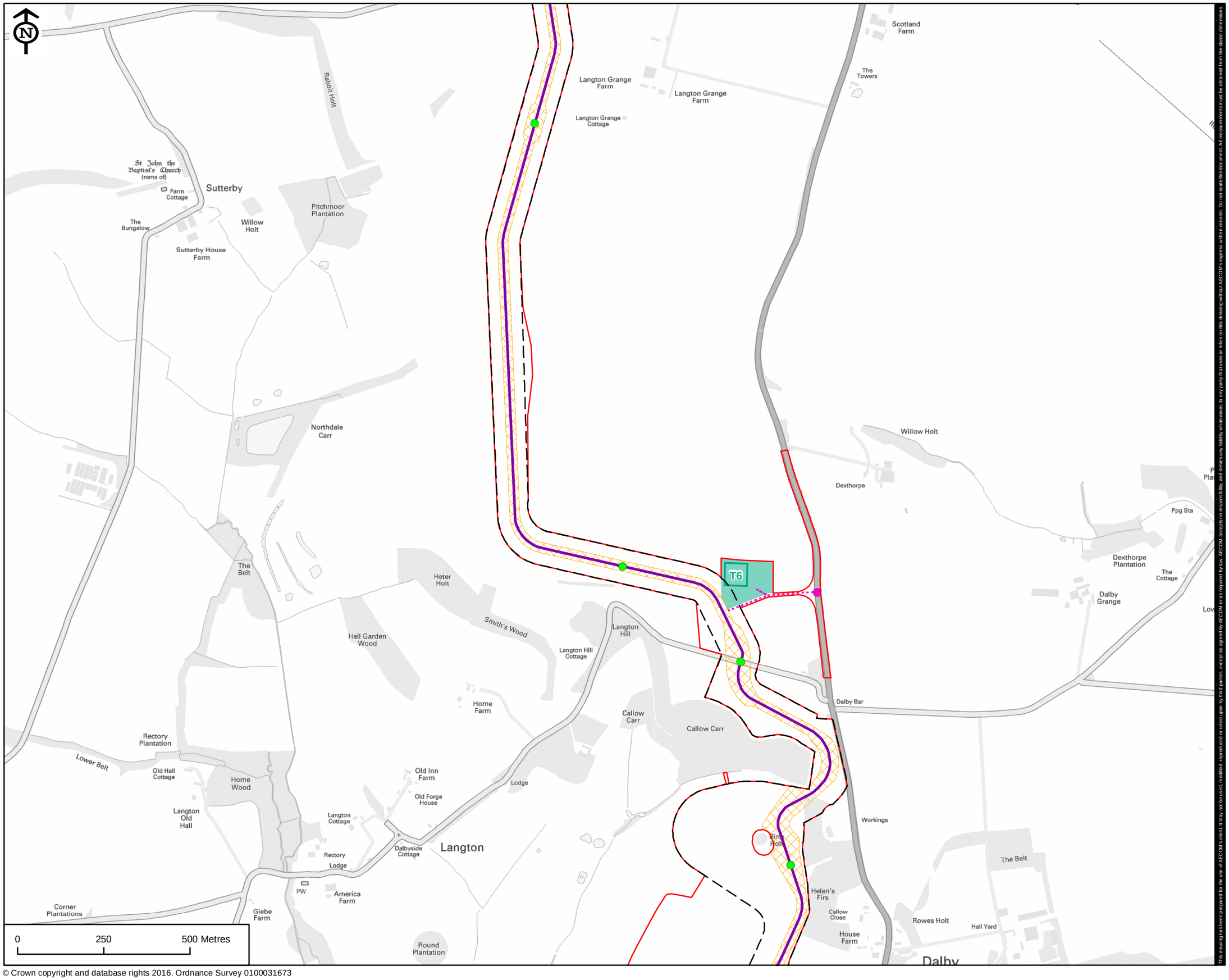


© Crown copyright and database rights 2016. Ordnance Survey 0100031673

VikingLink

**LEGEND**

- Application Boundary
- Indicative DC Cable Alignment
- Temporary Construction Access Route
- Limit of Deviation
- Temporary Working Width
- Temporary Working Area
- Temporary Working Area Ancillary Area
- Indicative Construction Traffic Crossing Point
- Indicative Construction Traffic Access Point

**REVISION:**

| REV. | DATE | DESCRIPTION |
|---|---|---|
| 1 | 21/07/17 | ORIGINAL ISSUE |
| 2 | 16/08/17 | COMMENTS ADDRESSED |
| | | |
| | | |
| | | |

**FIGURE NO.**

VL_170816_ES5.11

**FIGURE TITLE**

FIGURE 5.11
PROPOSED DC CABLE ROUTE: ROUTE SECTION 2 INSTALLATION WORKS DETAILS

**SHEET NUMBER**

3 of 12

**NOTES**

**Date:** 16/08/17

**Scale at A3:** 1:10,000

This drawing has been prepared for the use of AECOM's client, it may not be used, modified, reproduced or relied upon by third parties, except as agreed by AECOM or as required by law. AECOM accepts no responsibility, and denies any liability whatsoever, to any party that uses or relies on this drawing without AECOM's express written consent. Do not scale this document. All measurements must be obtained from the stated dimensions.

APPROVED: DR
CHECKED: LC
PRODUCED: LC
CONSULTANT: AECOM

Filename: P:\UKNCL2-IE\Environmental Group Management\GIS Management\NG Viking Link - Remote\C_Map_Documents\ES Drawings\VL_ES_5.11_170816_DC_Route_Section_2_Installation_works_details_v2.mxd

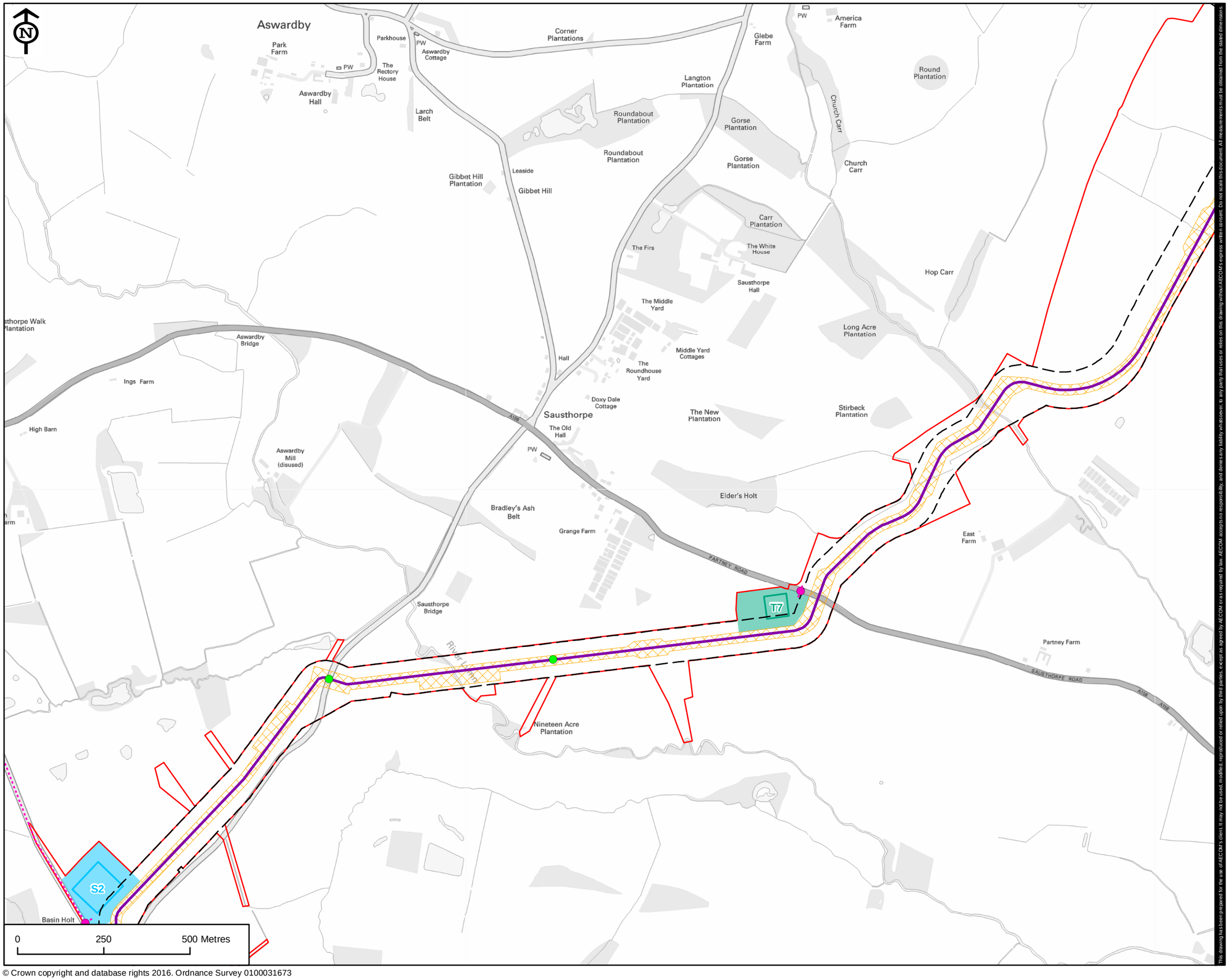


© Crown copyright and database rights 2016. Ordnance Survey 0100031673

VikingLink

**LEGEND**

- Application Boundary
- Indicative DC Cable Alignment
- Temporary Construction Access Route
- Limit of Deviation
- Temporary Working Width
- Temporary Construction Compound
- Temporary Construction Compound Ancillary Area
- Temporary Working Area
- Temporary Working Area Ancillary Area
- Indicative Construction Traffic Crossing Point
- Indicative Construction Traffic Access Point

**REVISION:**

| REV. | DATE | DESCRIPTION |
|---|---|---|
| 1 | 21/07/17 | ORIGINAL ISSUE |
| 2 | 16/08/17 | COMMENTS ADDRESSED |
| | | |
| | | |
| | | |

**FIGURE NO.**

VL_170816_ES5.11

**FIGURE TITLE**

FIGURE 5.11
PROPOSED DC CABLE ROUTE: ROUTE SECTION 2 INSTALLATION WORKS DETAILS

**SHEET NUMBER**

4 of 12

**NOTES**

| Date: | Scale at A3: |
|---|---|
| 16/08/17 | 1:10,000 |

This drawing has been prepared for the use of AECOM's client. It may not be used, modified, reproduced or relied upon by third parties, except as agreed by AECOM or as required by law. AECOM accepts no responsibility, and denies any liability whatsoever, to any party that uses or relies on this drawing without AECOM's express written consent. Do not scale this document. All measurements must be obtained from the stated dimensions.

APPROVED: DR
CHECKED: LC
PRODUCED: LC
CONSULTANT: AECOM

Filename: P:\UKNCL2-IE\Environmental Group Management\GIS Management\NG Viking Link - Remote\C_Map_Documents\ES Drawings\VL_ES_5.11_170816_DC_Route_Section_2_Installation_works_details_v2.mxd

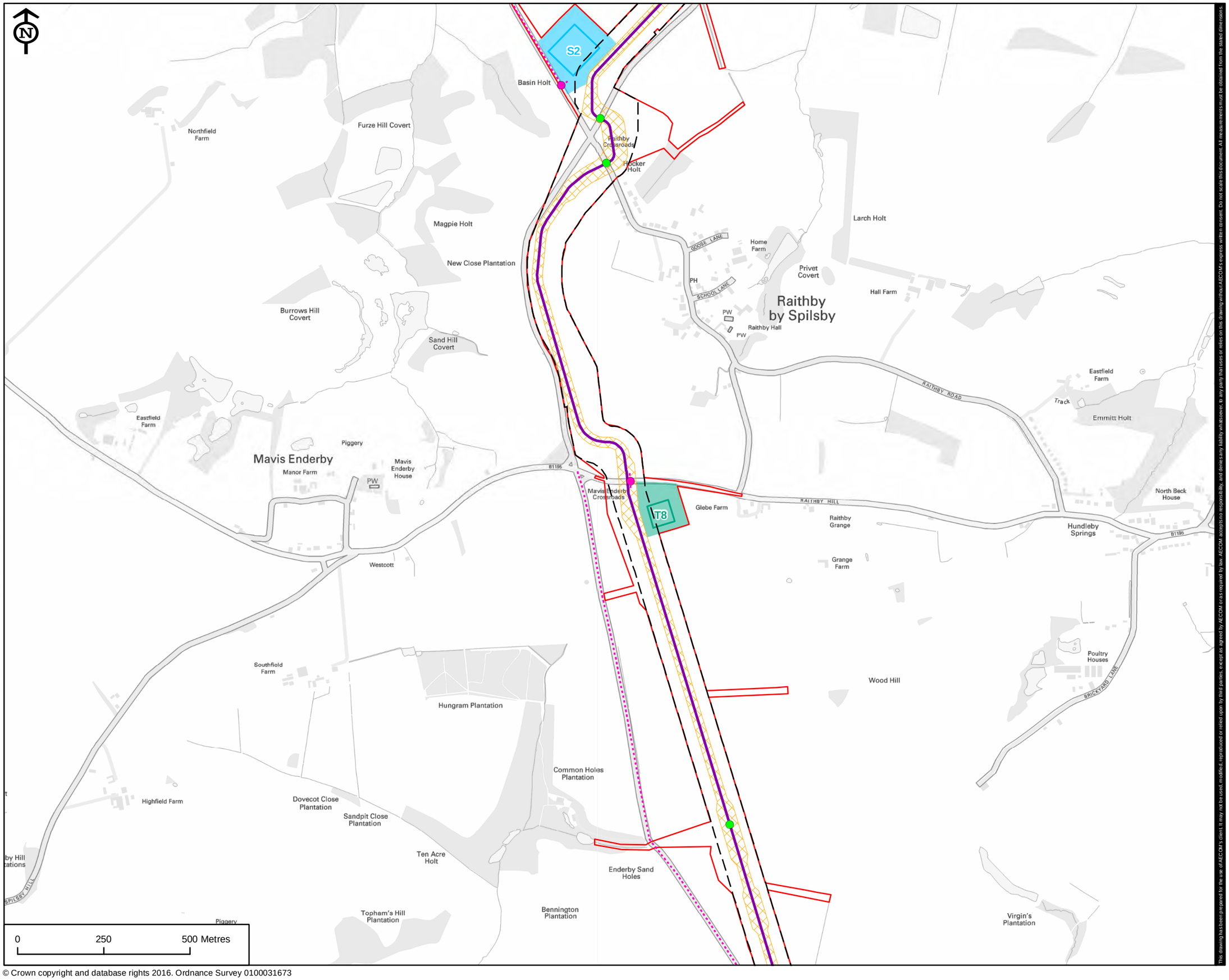


© Crown copyright and database rights 2016. Ordnance Survey 0100031673

This drawing has been prepared for the use of AECOM's client. It may not be used, modified, reproduced or relied upon by third parties, except as agreed by AECOM or as required by law. AECOM accepts no responsibility, and denies any liability whatsoever, to any party that uses or relies on this drawing without AECOM's express written consent. Do not scale this document. All measurements must be obtained from the stated dimensions.

VikingLink

**LEGEND**

- Application Boundary
- Indicative DC Cable Alignment
- Temporary Construction Access Route
- Limit of Deviation
- Temporary Working Width
- Temporary Construction Compound
- Temporary Construction Compound Ancillary Area
- Temporary Working Area
- Temporary Working Area Ancillary Area
- Indicative Construction Traffic Crossing Point
- Indicative Construction Traffic Access Point

**REVISION:**

| REV. | DATE | DESCRIPTION |
|---|---|---|
| 1 | 21/07/17 | ORIGINAL ISSUE |
| 2 | 16/08/17 | COMMENTS ADDRESSED |
| | | |
| | | |
| | | |

**FIGURE NO.**

VL_170816_ES5.11

**FIGURE TITLE**

FIGURE 5.11
PROPOSED DC CABLE ROUTE: ROUTE SECTION 2 INSTALLATION WORKS DETAILS

**SHEET NUMBER**

5 of 12

**NOTES**

**Date:** 16/08/17

**Scale at A3:** 1:10,000

APPROVED: DR
CHECKED: LC
PRODUCED: LC
CONSULTANT: AECOM

Filename: P:\UKNCL2-IE\Environmental Group Management\GIS Management\NG Viking Link - Remote\C_Map_Documents\ES Drawings\VL_ES_5.11_170816_DC_Route_Section_2_Installation_works_details_v2.mxd

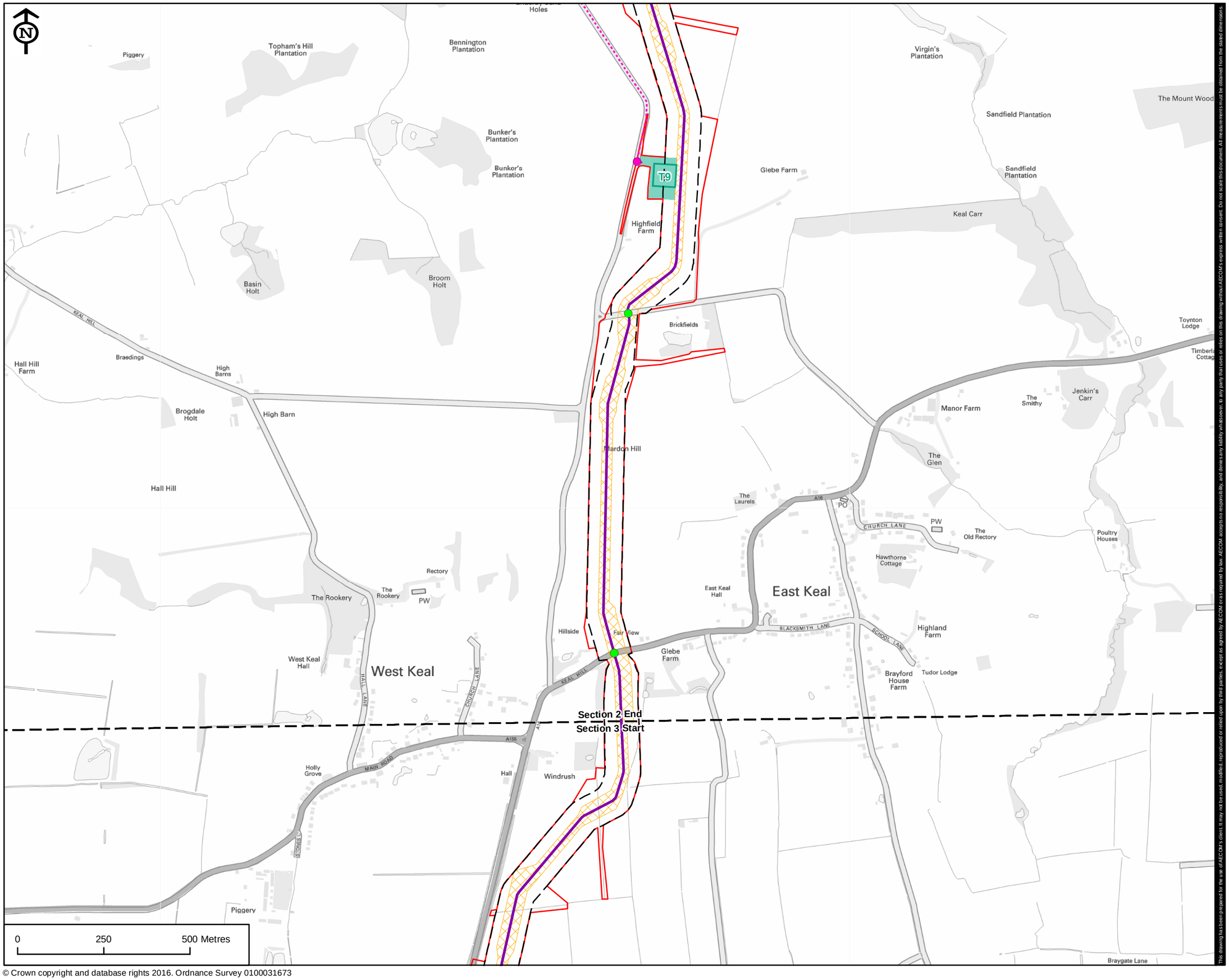


© Crown copyright and database rights 2016. Ordnance Survey 0100031673

This drawing has been prepared for the use of AECOM's client. It may not be used, modified, reproduced or relied upon by third parties, except as agreed by AECOM or as required by law. AECOM accepts no responsibility, and denies any liability whatsoever, to any party that uses or relies on this drawing without AECOM's express written consent. Do not scale this document. All measurements must be obtained from the stated dimensions.

VikingLink

**LEGEND**

- Application Boundary
- Indicative DC Cable Alignment
- Temporary Construction Access Route
- Limit of Deviation
- Temporary Working Width
- Temporary Working Area
- Temporary Working Area Ancillary Area
- Indicative Construction Traffic Crossing Point
- Indicative Construction Traffic Access Point
- Cable Route Section Break

**REVISION:**

| REV. | DATE | DESCRIPTION |
|---|---|---|
| 1 | 21/07/17 | ORIGINAL ISSUE |
| 2 | 16/08/17 | COMMENTS ADDRESSED |
| | | |
| | | |
| | | |

**FIGURE NO.**

VL_170816_ES5.11

**FIGURE TITLE**

FIGURE 5.11
PROPOSED DC CABLE ROUTE: ROUTE SECTION 2 INSTALLATION WORKS DETAILS

**SHEET NUMBER**

6 of 12

**NOTES**

| Date: | Scale at A3: |
|---|---|
| 16/08/17 | 1:10,000 |

APPROVED: DR
CHECKED: LC
PRODUCED: LC
CONSULTANT: AECOM

Filename: P:\UKNCL2-IE\Environmental Group Management\GIS Management\NG Viking Link - Remote\c_Map_Documents\ES Drawings\VL_ES_5.11_170816_DC_Route_Section_2_Installation_works_details_v2_Aerial.mxd

© Crown copyright and database rights 2016. Ordnance Survey 0100031673

VikingLink

**LEGEND**

- Application Boundary
- Indicative DC Cable Alignment
- Temporary Construction Access Route
- Limit of Deviation
- Temporary Working Width
- Temporary Working Area
- Temporary Working Area Ancillary Area
- Indicative Construction Traffic Crossing Point
- Indicative Construction Traffic Access Point
- Cable Route Section Break

**REVISION:**

| REV. | DATE | DESCRIPTION |
|---|---|---|
| 1 | 21/07/17 | ORIGINAL ISSUE |
| 2 | 16/08/17 | COMMENTS ADDRESSED |
| | | |
| | | |
| | | |

**FIGURE NO.**

VL_170816_ES5.11

**FIGURE TITLE**

FIGURE 5.11
PROPOSED DC CABLE ROUTE: ROUTE SECTION 2 INSTALLATION WORKS DETAILS

**SHEET NUMBER**

7 of 12

**NOTES**

| Date: | Scale at A3: |
|---|---|
| 16/08/17 | 1:10,000 |

This drawing has been prepared for the use of AECOM's client. It may not be used, modified, reproduced or relied upon by third parties, except as agreed by AECOM or as required by law. AECOM accepts no responsibility, and denies any liability whatsoever, to any party that uses or relies on this drawing without AECOM's express written consent. Do not scale this document. All measurements must be obtained from the stated dimensions.

APPROVED: DR
CHECKED: LC
PRODUCED: LC
CONSULTANT: AECOM

Filename: P:\UKNCL2-IE\Environmental Group Management\GIS Management\NG Viking Link - Remote\C_Map_Documents\ES Drawings\VL_ES_5.11_170816_DC_Route_Section_2_Installation_works_details_v2_Aerial.mxd

This drawing has been prepared for the use of AECOM's client. It may not be used, modified, reproduced or relied upon by third parties, except as agreed by AECOM or as required by law. AECOM accepts no responsibility, and denies any liability whatsoever, to any party that uses or relies on this drawing without AECOM's express written consent. Do not scale this document. All measurements must be obtained from the stated dimensions.

© Crown copyright and database rights 2016. Ordnance Survey 0100031673

VikingLink

**LEGEND**

- Application Boundary
- Indicative DC Cable Alignment
- Temporary Construction Access Route
- Limit of Deviation
- Temporary Working Width
- Temporary Working Area
- Temporary Working Area Ancillary Area
- Indicative Construction Traffic Crossing Point
- Indicative Construction Traffic Access Point

**REVISION:**

| REV. | DATE | DESCRIPTION |
|---|---|---|
| 1 | 21/07/17 | ORIGINAL ISSUE |
| 2 | 16/08/17 | COMMENTS ADDRESSED |
| | | |
| | | |
| | | |

**FIGURE NO.**

VL_170816_ES5.11

**FIGURE TITLE**

FIGURE 5.11
PROPOSED DC CABLE ROUTE: ROUTE SECTION 2 INSTALLATION WORKS DETAILS

**SHEET NUMBER**

8 of 12

**NOTES**

| Date: | Scale at A3: |
|---|---|
| 16/08/17 | 1:10,000 |

APPROVED: DR

CHECKED: LC

PRODUCED: LC

CONSULTANT: AECOM

Filename: P:\UKNCL2-IE\Environmental Group Management\GIS Management\NG Viking Link - Remote\C_Map_Documents\ES Drawings\VL_ES_5_11_170816_DC_Route_Section_2_Installation_works_details_v2_Aerial.mxd

This drawing has been prepared for the use of AECOM's client, it may not be used, modified, reproduced or relied upon by third parties, except as agreed by AECOM or as required by law. AECOM accepts no responsibility, and denies any liability whatsoever, to any party that uses or relies on this drawing without AECOM's express written consent. Do not scale this document. All measurements must be obtained from the stated dimensions.

VikingLink

**LEGEND**

- Application Boundary
- Indicative DC Cable Alignment
- Temporary Construction Access Route
- Limit of Deviation
- Temporary Working Width
- Temporary Working Area
- Temporary Working Area Ancillary Area
- Indicative Construction Traffic Crossing Point
- Indicative Construction Traffic Access Point

**REVISION:**

| REV. | DATE | DESCRIPTION |
|---|---|---|
| 1 | 21/07/17 | ORIGINAL ISSUE |
| 2 | 16/08/17 | COMMENTS ADDRESSED |
| | | |
| | | |
| | | |

**FIGURE NO.**

VL_170816_ES5.11

**FIGURE TITLE**

FIGURE 5.11
PROPOSED DC CABLE ROUTE: ROUTE SECTION 2 INSTALLATION WORKS DETAILS

**SHEET NUMBER**

9 of 12

**NOTES**

| Date: | Scale at A3: |
|---|---|
| 16/08/17 | 1:10,000 |

© Crown copyright and database rights 2016. Ordnance Survey 0100031673

APPROVED: DR
CHECKED: LC
PRODUCED: LC
CONSULTANT: AECOM

Filename: P:\UKNCL2-IE\Environmental Group Management\GIS Management\NG Viking Link - Remote\C_Map_Documents\ES Drawings\VL_ES_5_11_170816_DC_Route_Section_2_Installation_works_details_v2_Aerial.mxd

© Crown copyright and database rights 2016. Ordnance Survey 0100031673

This drawing has been prepared for the use of AECOM's client, it may not be used, modified, reproduced or relied upon by third parties, except as agreed by AECOM or as required by law. AECOM accepts no responsibility, and denies any liability whatsoever, to any party that uses or relies on this drawing without AECOM's express written consent. Do not scale this document. All measurements must be obtained from the stated dimensions.

VikingLink

**LEGEND**

- Application Boundary
- Indicative DC Cable Alignment
- Temporary Construction Access Route
- Limit of Deviation
- Temporary Working Width
- Temporary Construction Compound
- Temporary Construction Compound Ancillary Area
- Temporary Working Area
- Temporary Working Area Ancillary Area
- Indicative Construction Traffic Crossing Point
- Indicative Construction Traffic Access Point

**REVISION:**

| REV. | DATE | DESCRIPTION |
|---|---|---|
| 1 | 21/07/17 | ORIGINAL ISSUE |
| 2 | 16/08/17 | COMMENTS ADDRESSED |
| | | |
| | | |
| | | |

**FIGURE NO.**

VL_170816_ES5.11

**FIGURE TITLE**

FIGURE 5.11
PROPOSED DC CABLE ROUTE: ROUTE SECTION 2 INSTALLATION WORKS DETAILS

**SHEET NUMBER**

10 of 12

**NOTES**

| Date: | Scale at A3: |
|---|---|
| 16/08/17 | 1:10,000 |

APPROVED: DR
CHECKED: LC
PRODUCED: LC
CONSULTANT: AECOM

Filename: P:\UKNCL2-IE\Environmental Group Management\GIS Management\NG Viking Link - Remote\C_Map_Documents\ES Drawings\VL_ES_5.11_170816_DC_Route_Section_2_Installation_works_details_v2_Aerial.mxd

© Crown copyright and database rights 2016. Ordnance Survey 0100031673

This drawing has been prepared for the use of AECOM's client. It may not be used, modified, reproduced or relied upon by third parties, except as agreed by AECOM or as required by law. AECOM accepts no responsibility, and denies any liability whatsoever, to any party that uses or relies on this drawing without AECOM's express written consent. Do not scale this document. All measurements must be obtained from the stated dimensions.

VikingLink

**LEGEND**

- Application Boundary
- Indicative DC Cable Alignment
- Temporary Construction Access Route
- Limit of Deviation
- Temporary Working Width
- Temporary Construction Compound
- Temporary Construction Compound Ancillary Area
- Temporary Working Area
- Temporary Working Area Ancillary Area
- Indicative Construction Traffic Crossing Point
- Indicative Construction Traffic Access Point

**REVISION:**

| REV. | DATE | DESCRIPTION |
|---|---|---|
| 1 | 21/07/17 | ORIGINAL ISSUE |
| 2 | 16/08/17 | COMMENTS ADDRESSED |
| | | |
| | | |
| | | |

**FIGURE NO.**

VL_170816_ES5.11

**FIGURE TITLE**

FIGURE 5.11
PROPOSED DC CABLE ROUTE: ROUTE SECTION 2 INSTALLATION WORKS DETAILS

**SHEET NUMBER**

11 of 12

**NOTES**

| Date: | Scale at A3: |
|---|---|
| 16/08/17 | 1:10,000 |

APPROVED: DR

CHECKED: LC

PRODUCED: LC

CONSULTANT: AECOM

Filename: P:\UKNCL2-IE\Environmental Group Management\GIS Management\NG Viking Link - Remote\C_Map_Documents\ES Drawings\VL_ES_5.11_170816_DC_Route_Section_2_Installation_works_details_v2_Aerial.mxd

This drawing has been prepared for the use of AECOM's client. It may not be used, modified, reproduced or relied upon by third parties, except as agreed by AECOM or as required by law. AECOM accepts no responsibility, and denies any liability whatsoever, to any party that uses or relies on this drawing without AECOM's express written consent. Do not scale this document. All measurements must be obtained from the stated dimensions.

VikingLink

**LEGEND**

- Application Boundary
- Indicative DC Cable Alignment
- Temporary Construction Access Route
- Limit of Deviation
- Temporary Working Width
- Temporary Working Area
- Temporary Working Area Ancillary Area
- Indicative Construction Traffic Crossing Point
- Indicative Construction Traffic Access Point
- Cable Route Section Break

**REVISION:**

| REV. | DATE | DESCRIPTION |
|---|---|---|
| 1 | 21/07/17 | ORIGINAL ISSUE |
| 2 | 16/08/17 | COMMENTS ADDRESSED |
| | | |
| | | |
| | | |

**FIGURE NO.**

VL_170816_ES5.11

**FIGURE TITLE**

FIGURE 5.11
PROPOSED DC CABLE ROUTE: ROUTE SECTION 2 INSTALLATION WORKS DETAILS

**SHEET NUMBER**

12 of 12

**NOTES**

| Date: | Scale at A3: |
|---|---|
| 16/08/17 | 1:10,000 |

© Crown copyright and database rights 2016. Ordnance Survey 0100031673

APPROVED: DR
CHECKED: LC
PRODUCED: LC
CONSULTANT: AECOM

Filename: P:\UKNCL2-IE\Environmental Group Management\GIS Management\NG Viking Link - Remote\C_Map_Documents\ES Drawings\VL_ES_5.12_170808_DC_Route_Section_3_Planning_Applications_Boundary_v2.mxd

Section 2 End
Section 3 Start

Section 3 End
Section 4 Start

0 2.5 5 Kilometres

© Crown copyright and database rights 2016. Ordnance Survey 0100031673

VikingLink

**LEGEND**

- Application Boundary
- Cable Route Section Break

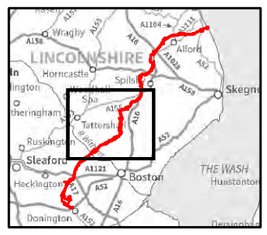


**REVISION:**

| REV. | DATE | DESCRIPTION |
|---|---|---|
| 1 | 20/07/17 | ORIGINAL ISSUE |
| 2 | 08/08/17 | COMMENTS ADDRESSED |
| | | |
| | | |
| | | |

**FIGURE NO.**

VL_170808_ES5.12

**FIGURE TITLE**

FIGURE 5.12
PROPOSED DC CABLE ROUTE: ROUTE SECTION 3 PLANNING APPLICATION BOUNDARY

**SHEET NUMBER**

1 of 1

**NOTES**

**Date:** 08/08/17

**Scale at A3:** 1:60,000

This drawing has been prepared for the use of AECOM's client, it may not be used, modified, reproduced or relied upon by third parties, except as agreed by AECOM or as required by law. AECOM accepts no responsibility, and denies any liability whatsoever, to any party that uses or relies on this drawing without AECOM's express written consent. Do not scale this document. All measurements must be obtained from the stated dimensions.

APPROVED: DR
CHECKED: LC
PRODUCED: LC
CONSULTANT: AECOM

Filename: P:\UKNCL2-IE\Environmental Group Management\GIS Management\NG Viking Link - Remote\C_Map_Documents\ES Drawings\VL_ES_5.13_170816_DC_Route_Section_3_Installation_works_details_v2.mxd

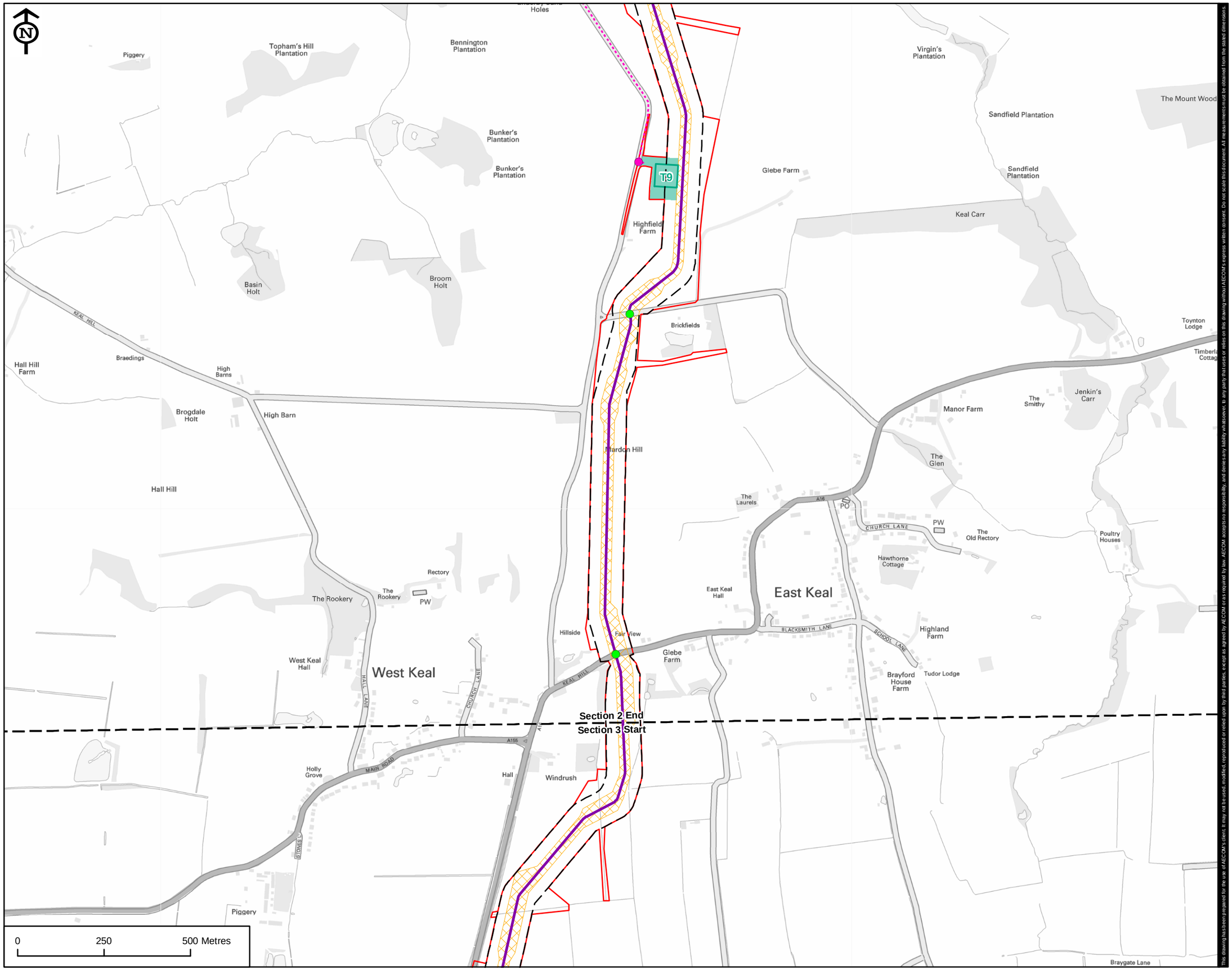


© Crown copyright and database rights 2016. Ordnance Survey 0100031673

VikingLink

**LEGEND**

- Application Boundary
- Indicative DC Cable Alignment
- Temporary Construction Access Route
- Limit of Deviation
- Temporary Working Width
- Temporary Working Area
- Temporary Working Area Ancillary Area
- Indicative Construction Traffic Crossing Point
- Indicative Construction Traffic Access Point
- Cable Route Section Break

**REVISION:**

| REV. | DATE | DESCRIPTION |
|---|---|---|
| 1 | 21/07/17 | ORIGINAL ISSUE |
| 2 | 16/08/17 | COMMENTS ADDRESSED |
| | | |
| | | |
| | | |

**FIGURE NO.**

VL_170816_ES5.13

**FIGURE TITLE**

FIGURE 5.13
PROPOSED DC CABLE ROUTE: ROUTE SECTION 3 INSTALLATION WORKS DETAILS

**SHEET NUMBER**

1 of 16

**NOTES**

**Date:** 16/08/17

**Scale at A3:** 1:10,000

This drawing has been prepared for the use of AECOM's client. It may not be used, modified, reproduced or relied upon by third parties, except as agreed by AECOM or as required by law. AECOM accepts no responsibility, and denies any liability whatsoever, to any party that uses or relies on this drawing without AECOM's express written consent. Do not scale this document. All measurements must be obtained from the stated dimensions.

APPROVED: DR
CHECKED: LC
PRODUCED: LC
CONSULTANT: AECOM

Filename: P:\UKNCL2-IE\Environmental Group Management\GIS Management\NG Viking Link - Remote\C_Map_Documents\ES Drawings\VL_ES_5.13_170816_DC_Route_Section_3_Installation_works_details_v2.mxd

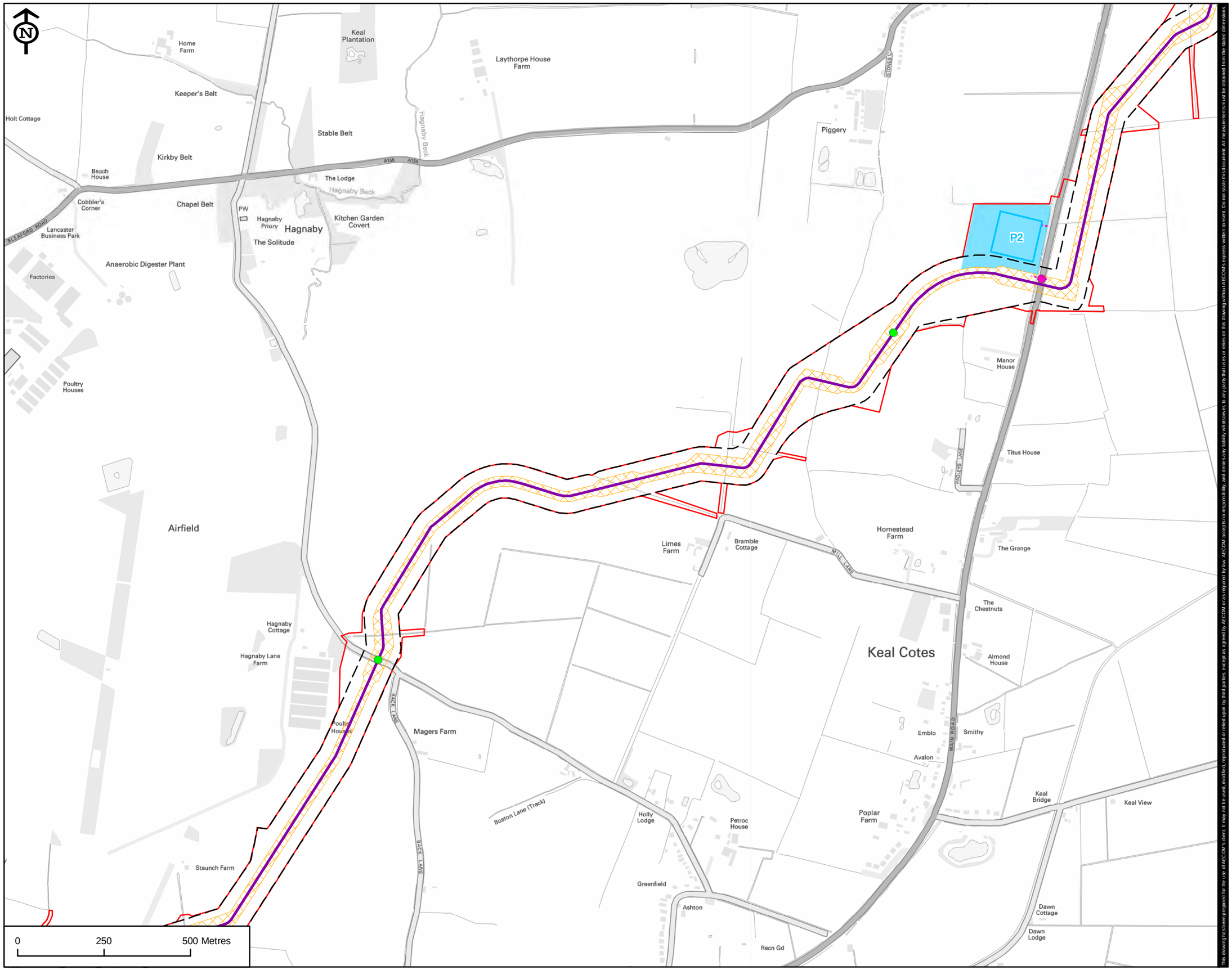


© Crown copyright and database rights 2016. Ordnance Survey 0100031673

This drawing has been prepared for the use of AECOM's client. It may not be used, modified, reproduced or relied upon by third parties, except as agreed by AECOM or as required by law. AECOM accepts no responsibility, and denies any liability whatsoever, to any party that uses or relies on this drawing without AECOM's express written consent. Do not scale this document. All measurements must be obtained from the stated dimensions.

VikingLink

**LEGEND**

- Application Boundary
- Indicative DC Cable Alignment
- Temporary Construction Access Route
- Limit of Deviation
- Temporary Working Width
- Temporary Construction Compound
- Temporary Construction Compound Ancillary Area
- Indicative Construction Traffic Crossing Point
- Indicative Construction Traffic Access Point

**REVISION:**

| REV. | DATE | DESCRIPTION |
|---|---|---|
| 1 | 21/07/17 | ORIGINAL ISSUE |
| 2 | 16/08/17 | COMMENTS ADDRESSED |
| | | |
| | | |
| | | |

**FIGURE NO.**

VL_170816_ES5.13

**FIGURE TITLE**

FIGURE 5.13
PROPOSED DC CABLE ROUTE: ROUTE SECTION 3 INSTALLATION WORKS DETAILS

**SHEET NUMBER**

2 of 16

**NOTES**

**Date:** 16/08/17

**Scale at A3:** 1:10,000