VikingLink

nationalgrid

UK Onshore Scheme

Environmental Statement

Volume 3 Document ES-3-B

Figures for Chapters 5 to 16

VKL-08-39-G500-009

August 2017

Co-financed by the European Union
Connecting Europe Facility

© National Grid Viking Link Limited 2017. The reproduction or transmission of all or part of this report without the written permission of the owner, is prohibited and the commission of any unauthorised act in relation to the report may result in civil or criminal actions. National Grid Viking Link Limited will not be liable for any use which is made of opinions or views expressed within it.

Contents

5 THE PROPOSED UNDERGROUND DC CABLE 1
Figure 5.1 Proposed DC Cable Route: Planning application boundary 1
Figure 5.2 UK Onshore Scheme: Preferred UK Onshore Scheme 2
Figure 5.3 Proposed DC Cable Route: Route Section 1 Alternative DC Route Alignments 3
Figure 5.4 Proposed DC Cable Route: Route Section 2 Alternative DC Route Alignments 4
Figure 5.5 Proposed DC Cable Route: Route Section 3 Alternative DC Route Alignments 5
Figure 5.6 Proposed DC Cable Route: Route Section 4 Alternative DC Route Alignments 6
Figure 5.7 Proposed DC Cable Route: DC cable working width 7
Figure 5.8 Proposed DC Cable Route: Route Section 1 Planning application boundary 8
Figure 5.9 Proposed DC Cable Route: Route Section 1 Installation works details 9
Figure 5.10 Proposed DC Cable Route: Route Section 2 Planning application boundary 10
Figure 5.11 Proposed DC Cable Route: Route Section 2 Installation works details 11
Figure 5.12 Proposed DC Cable Route: Route Section 3 Planning application boundary 12
Figure 5.13 Proposed DC Cable Route: Route Section 3 Installation works details 13
Figure 5.14 Proposed DC Cable Route: Route Section 4 Planning application boundary 14
Figure 5.15 Proposed DC Cable Route: Route Section 4 Installation works details 15
6 INTERTIDAL ZONE 16
Figure 6.1 Map Showing proposed Landfall at Boygrift, East Lindsey 17
Figure 6.2 Google Earth Image of Landfall during Lincshore Beach Renourishment 18
Figure 6.3 Intertidal Biotopes at the Proposed Landfall 19
7 GEOLOGY & HYDROGEOLOGY 20
Figure 7.1 Proposed DC cable route LoD 21
Figure 7.2 Exploratory borehole location plan – proposed landfall site 22
Figure 7.3 Exploratory borehole and Targeted Priority Location plan – proposed DC cable route 23
Figure 7.4 Geological and hydrogeological sensitive features 24
8 WATER & HYDROLOGY 25
Figure 8.1 Route Section 1 EA Flood Map for Planners 26
Figure 8.2 Route Section 2 EA Flood Map for Planners 27
Figure 8.3 Route Section 3 EA Flood Map for Planners 28
Figure 8.4 Route Section 4 EA Flood Map for Planners 29
9 AGRICULTURE & SOILS 30
Figure 9.1 The Provisional ALC of the Proposed DC cable route 31
Figure 9.2 The Soil Associations at the Proposed DC cable route 32
10 ECOLOGY 33
Figure 10.1 DC Cable - Study Area 34
Figure 10.2 DC Cable - Desktop Data 35
[redacted]
Figure 10.4 DC Cable - Phase 1 Habitat Survey 37
Figure 10.5 DC Cable - Photographs of Representative Habitats 38
Figure 10.6 DC Cable - Amphibian Surveys 39
Figure 10.7 DC Cable - Photographs of Representative Amphibian Habitats 40
Figure 10.8 DC Cable - Bat Activity and Static Survey Visit 1 41
Figure 10.9 DC Cable - Bat Activity and Static Survey Visit 2 42
Figure 10.10 DC Cable - Water Vole and Otter Survey 43
Figure 10.11 DC Cable - Photographs of Watercourses with Water vole/ Otter Presence 44
[redacted]
Figure 10.13 DC Cable - Winter Bird Survey 2014-2016 - Waders, Wildfowl_Divers, Raptors and Owls 46
Figure 10.14 DC Cable - Winter Bird Survey 2014-2016 - Section 41 and BoCC Species 47
Figure 10.15 DC Cable - Breeding Bird Survey 2017 BoCC, Schedule 1 and Section 41 Species Visits 1 48
Figure 10.16 DC Cable - Breeding Bird Survey 2017 BoCC, Schedule 1 and Section 41 Species Visits 2 49
Figure 10.17 DC Cable - Breeding Bird Survey 2017 BoCC, Schedule 1 and Section 41 Species Visits 3 50
11 LANDSCAPE & VISUAL AMENITY 51
Figure 11.1 Zone of Influence 52
Figure 11.2 Landscape and Visual Design Mitigation 53
Figure 11.3 Landscape Designations 54
Figure 11.4 National Landscape Character 55
Figure 11.5 Regional Landscape Character 56
Figure 11.6 Local Landscape Character 57
Figure 11.7 Landscape Features and Visual Receptors 58
Figure 11.8 Viewpoint Location Plan 59
Figure 11.9 Viewpoint Baseline Photography 60
Figure 11.10 Location of Cumulative Developments 61
12 ARCHAEOLOGY & CULTURAL HERITAGE 62
Figure 12.1 Proposed DC Cable Route and Zone of Influence location map 63
Figure 12.2 Heritage Receptors 64

13 SOCIO-ECONOMICS & TOURISM 65
Figure 13.1 Route Section 1 Places of Interest 66
Figure 13.2 Route Section 1 PRoW 67
Figure 13.3 Route Section 2 Places of Interest 68
Figure 13.4 Route Section 2 PRoW 69
Figure 13.5 Route Section 3 Places of Interest 70
Figure 13.6 Route Section 3 PRoW 71
Figure 13.7 Route Section 4 Places of Interest 72
Figure 13.8 Route Section 4 PRoW 73
14 TRAFFIC & TRANSPORT 74
Figure 14.1 Proposed DC Cable Route Sections 75
Figure 14.2 Planning Application Boundary 76
Figure 14.3 TCF Locations 77
Figure 14.4 ATC Locations 78
Figure 14.5 Route Section 1: Accidents 79
Figure 14.6 Route Section 2: Accidents 80
Figure 14.7 Route Section 3: Accidents 81
Figure 14.8 Route Section 4: Accidents 82
15 NOISE & VIBRATION 83
Figure 15.1 Noise Sensitive Receptors - Route Section 1 84
Figure 15.2 Noise Sensitive Receptors - Route Section 2 85
Figure 15.3 Noise Sensitive Receptors - Route Section 3 86
Figure 15.4 Noise Sensitive Receptors - Route Section 4 87

5 The Proposed Underground DC Cable

Figure 5.1 Proposed DC Cable Route: Planning application boundary
Figure 5.2 UK Onshore Scheme: Preferred UK Onshore Scheme
Figure 5.3 Proposed DC Cable Route: Route Section 1 Alternative DC Route Alignments
Figure 5.4 Proposed DC Cable Route: Route Section 2 Alternative DC Route Alignments
Figure 5.5 Proposed DC Cable Route: Route Section 3 Alternative DC Route Alignments
Figure 5.6 Proposed DC Cable Route: Route Section 4 Alternative DC Route Alignments
Figure 5.7 Proposed DC Cable Route: DC cable working width
Figure 5.8 Proposed DC Cable Route: Route Section 1 Planning application boundary
Figure 5.9 Proposed DC Cable Route: Route Section 1 Installation works details
Figure 5.10 Proposed DC Cable Route: Route Section 2 Planning application boundary
Figure 5.11 Proposed DC Cable Route: Route Section 2 Installation works details
Figure 5.12 Proposed DC Cable Route: Route Section 3 Planning application boundary
Figure 5.13 Proposed DC Cable Route: Route Section 3 Installation works details
Figure 5.14 Proposed DC Cable Route: Route Section 4 Planning application boundary
Figure 5.15 Proposed DC Cable Route: Route Section 4 Installation works details

APPROVED: DR
CHECKED: LC
PRODUCED: LC
CONSULTANT: AECOM

VikingLink

LEGEND

- Part of application boundary which relates to the proposed DC cable route
- Part of application boundary which relates to the proposed converter station (including AC cable route and permanent access road)

REVISION:

REV.	DATE	DESCRIPTION
1	20/07/17	ORIGINAL ISSUE
2	10/08/17	COMMENTS ADDRESSED

FIGURE NO.

VL_170810_ES5.1

FIGURE TITLE

FIGURE 5.1
PROPOSED DC CABLE ROUTE: PLANNING APPLICATION BOUNDARY

SHEET NUMBER

1 of 1

NOTES

Date:	Scale at A3:
10/08/17	1:200,000

0 5 10 Kilometres

© Crown copyright and database rights 2016. Ordnance Survey 0100031673

Filename: P:\UKNCL2-IE\Environmental Group Management\VG Management\VG Viking Link - Remote\C_Map_Documents\ES Drawings\VL_ES_5.1_170810_DC_Planning_Application_Boundary_v2.mxd

APPROVED: DR
CHECKED: LC
PRODUCED: LC
CONSULTANT: AECOM

Filename: P:\UKNCL2-IE\Environmental Group Management\GIS Management\VG Viking Link - Remote\C_Map_Documents\ES Drawings\VL_ES_5.2_170810_Preferred_UK_Onshore_Scheme_v2.mxd

VikingLink

LEGEND

- Preferred Landfall Site
- Preferred Converter Station Site
- 200m reduced cable corridor of interest
- AC Cable Corridor Search Area

LF1a

CS1

0 5 10 Kilometres

REVISION:

REV.	DATE	DESCRIPTION
1	20/07/17	ORIGINAL ISSUE
2	10/08/17	COMMENTS ADDRESSED

FIGURE NO.

VL_170810_ES5.2

FIGURE TITLE

FIGURE 5.2
PROPOSED DC CABLE ROUTE: PREFERRED UK ONSHORE SCHEME

SHEET NUMBER

1 of 1

NOTES

Date: 10/08/17

Scale at A3: 1:200,000

© Crown copyright and database rights 2016. Ordnance Survey 0100031673

APPROVED: DR
CHECKED: LC
PRODUCED: LC
CONSULTANT: AECOM

VikingLink

LEGEND

- Indicative DC Cable Alignment
- Alternative Alignments Considered
- Cable Route Section Break

REVISION:

REV.	DATE	DESCRIPTION
1	20/07/17	ORIGINAL ISSUE
2	10/08/17	COMMENTS ADDRESSED

FIGURE NO.

VL_170810_ES5.3

FIGURE TITLE

FIGURE 5.3
PROPOSED DC CABLE ROUTE: ROUTE SECTION 1 ALTERNATIVE DC ROUTE ALIGNMENTS

SHEET NUMBER

1 of 1

NOTES

Date: 10/08/17

Scale at A3: 1:50,000

0 2.5 5 Kilometres

© Crown copyright and database rights 2016. Ordnance Survey 0100031673

Filename: P:\UK\NCL2-IE\Environmental Group Management\GIS Management\NG Viking Link - Remote\C_Map_Documents\GIS Drawings\VL_ES_5.3_170810_DC_Route_Section_1_Alternative_Alignment_v2.mxd

APPROVED: DR
CHECKED: LC
PRODUCED: LC
CONSULTANT: AECOM

Filename: P:\UKNCL2-IE\Environmental Group Management\GIS Management\VG VikingLink - Remote\C_Map_Documents\ES Drawings\VL_ES_5.3_170810_DC_Route_Section_1_Alternative_Alignment_v2.mxd

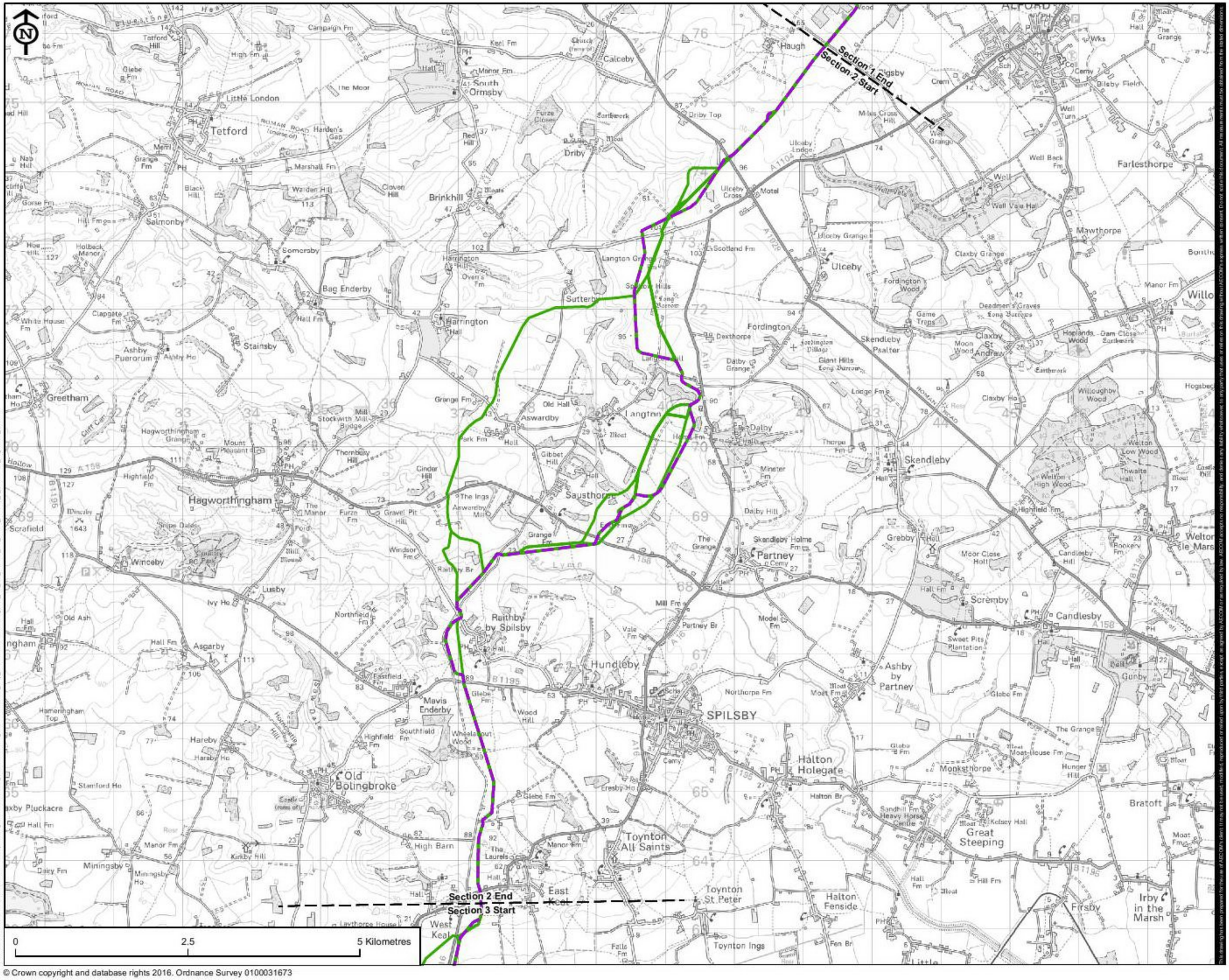

© Crown copyright and database rights 2016. Ordnance Survey 0100031673

VikingLink

LEGEND

- Indicative DC Cable Alignment
- Alternative Alignments Considered
- Cable Route Section Break

REVISION:

REV.	DATE	DESCRIPTION
1	20/07/17	ORIGINAL ISSUE
2	10/08/17	COMMENTS ADDRESSED

FIGURE NO.

VL_170810_ES5.4

FIGURE TITLE

FIGURE 5.4
PROPOSED DC CABLE ROUTE: ROUTE SECTION 2 ALTERNATIVE DC ROUTE ALIGNMENTS

SHEET NUMBER

1 of 1

NOTES

Date:	Scale at A3:
10/08/17	1:50,000

APPROVED: DR
CHECKED: LC
PRODUCED: LC
CONSULTANT: AECOM

Filename: P:\UKNCL2-IE\Environmental Group Management\GIS Management\NG Viking Link - Remote\C_Map_Documents\GIS Drawings\VL_ES_5.3_170810_DC_Route_Section_1_Alternative_Alignment_v2.mxd

VikingLink

LEGEND

- Indicative DC Cable Alignment
- Alternative Alignments Considered
- Cable Route Section Break

Section 2 End
Section 3 Start

Section 3 End
Section 4 Start

0 2.5 5 Kilometres

© Crown copyright and database rights 2016. Ordnance Survey 0100031673

REVISION:

REV.	DATE	DESCRIPTION
1	20/07/17	ORIGINAL ISSUE
2	10/08/17	COMMENTS ADDRESSED

FIGURE NO.

VL_170810_ES5.5

FIGURE TITLE

FIGURE 5.5
PROPOSED DC CABLE ROUTE: ROUTE SECTION 3 ALTERNATIVE DC ROUTE ALIGNMENTS

SHEET NUMBER

1 of 1

NOTES

Date:	Scale at A3:
10/08/17	1:60,000

APPROVED: DR CHECKED: LC PRODUCED: LC CONSULTANT: AECOM

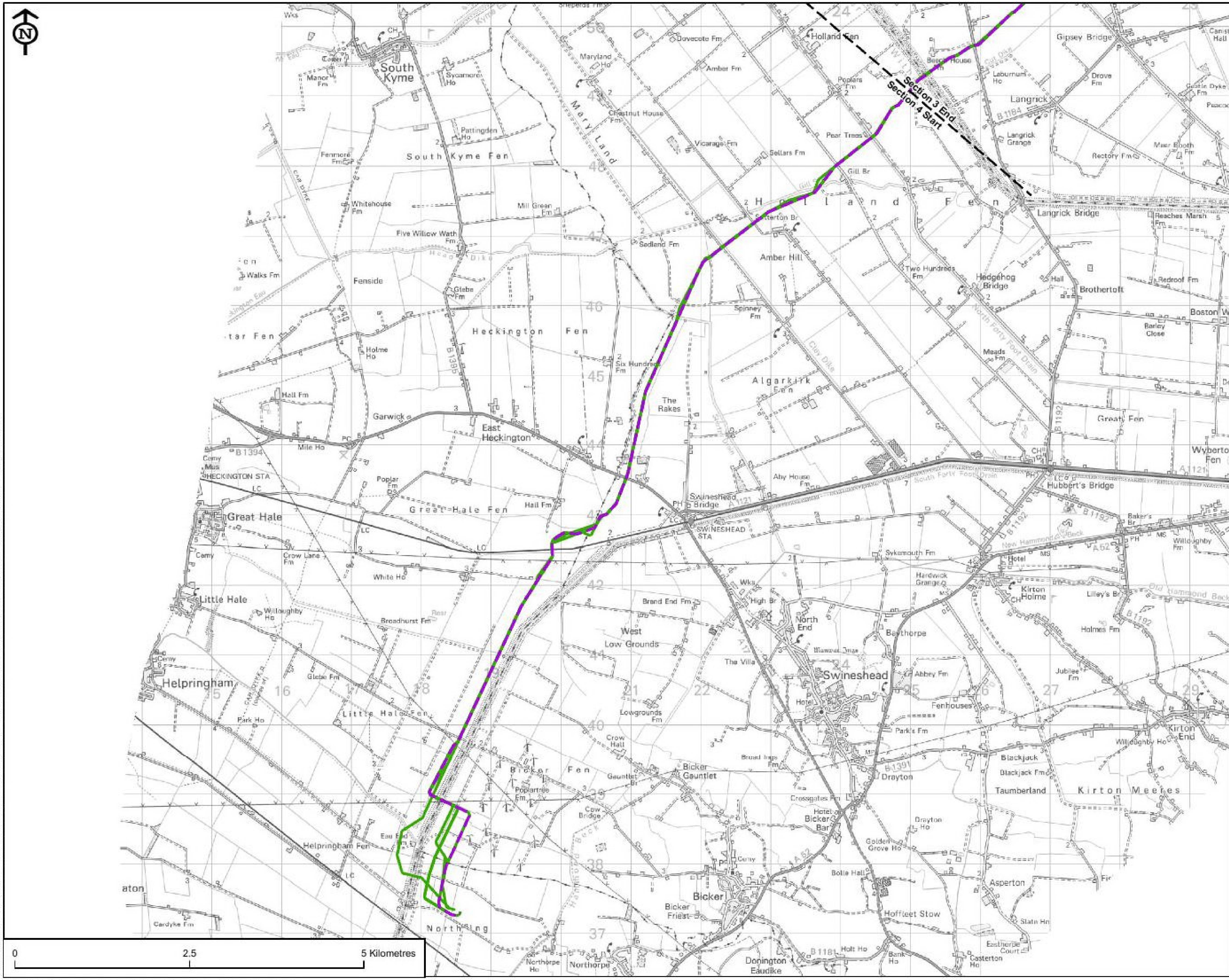

© Crown copyright and database rights 2016. Ordnance Survey 0100031673

VikingLink

LEGEND

- Indicative DC Cable Alignment
- Alternative Alignments Considered
- Cable Route Section Break

REVISION:

REV.	DATE	DESCRIPTION
1	20/07/17	ORIGINAL ISSUE
2	10/08/17	COMMENTS ADDRESSED

FIGURE NO.

VL_170810_ES5.6

FIGURE TITLE

FIGURE 5.6
PROPOSED DC CABLE ROUTE: ROUTE SECTION 4 ALTERNATIVE DC ROUTE ALIGNMENTS

SHEET NUMBER

1 of 1

NOTES

Date: 10/08/17

Scale at A3: 1:50,000

Figure 5.7 Proposed DC Cable Route: DC cable working width

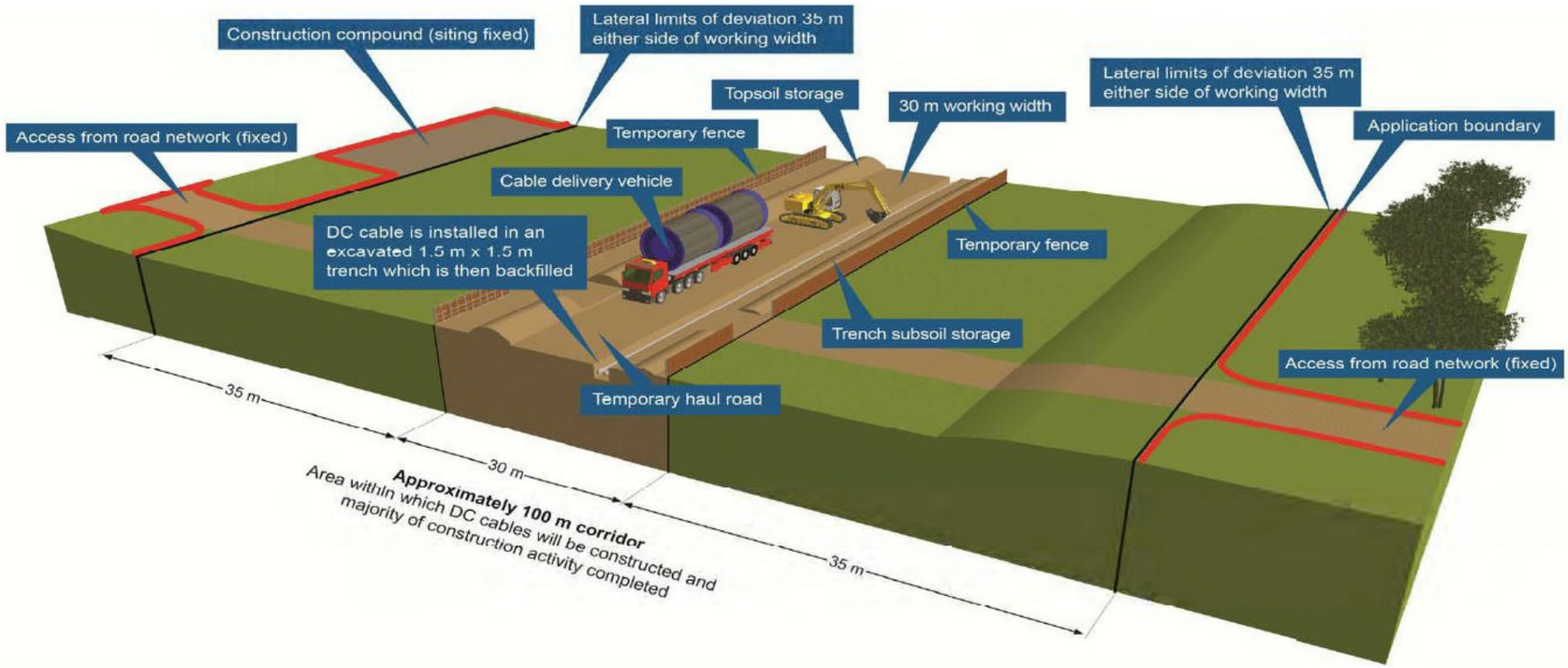

APPROVED: DR
CHECKED: LC
PRODUCED: LC
CONSULTANT: AECOM

Filename: P:\UKNCL2-IE\Environmental Group Management\GIS Management\NG Viking Link - Reminder\C_Map_Documents\IEIS Drawings\VL_ES_5.8_170808_DC_Route_Section_1_Planning_Application_Boundary_v2.mxd

VikingLink

LEGEND

- Application Boundary
- Cable Route Section Break

Section 1 End
Section 2 Start

0 2.5 5 Kilometres

REVISION:

REV.	DATE	DESCRIPTION
1	20/07/17	ORIGINAL ISSUE
2	08/08/17	COMMENTS ADDRESSED

FIGURE NO.

VL_170808_ES5.8

FIGURE TITLE

FIGURE 5.8
PROPOSED DC CABLE ROUTE: ROUTE SECTION 1 PLANNING APPLICATION BOUNDARY

SHEET NUMBER

1 of 1

NOTES

Date:	Scale at A3:
08/08/17	1:60,000

© Crown copyright and database rights 2016. Ordnance Survey 0100031673

APPROVED: DR
CHECKED: LC
PRODUCED: LC
CONSULTANT: AECOM

Filename: P:\UKNKL2-IE\Environmental Group Management\NG VikingLink - Remote\C_Map_Documents\GIS Drawings\VL_ES_5.9_170816_DC_Route_Section_1_installation_works_details_v2.mxd

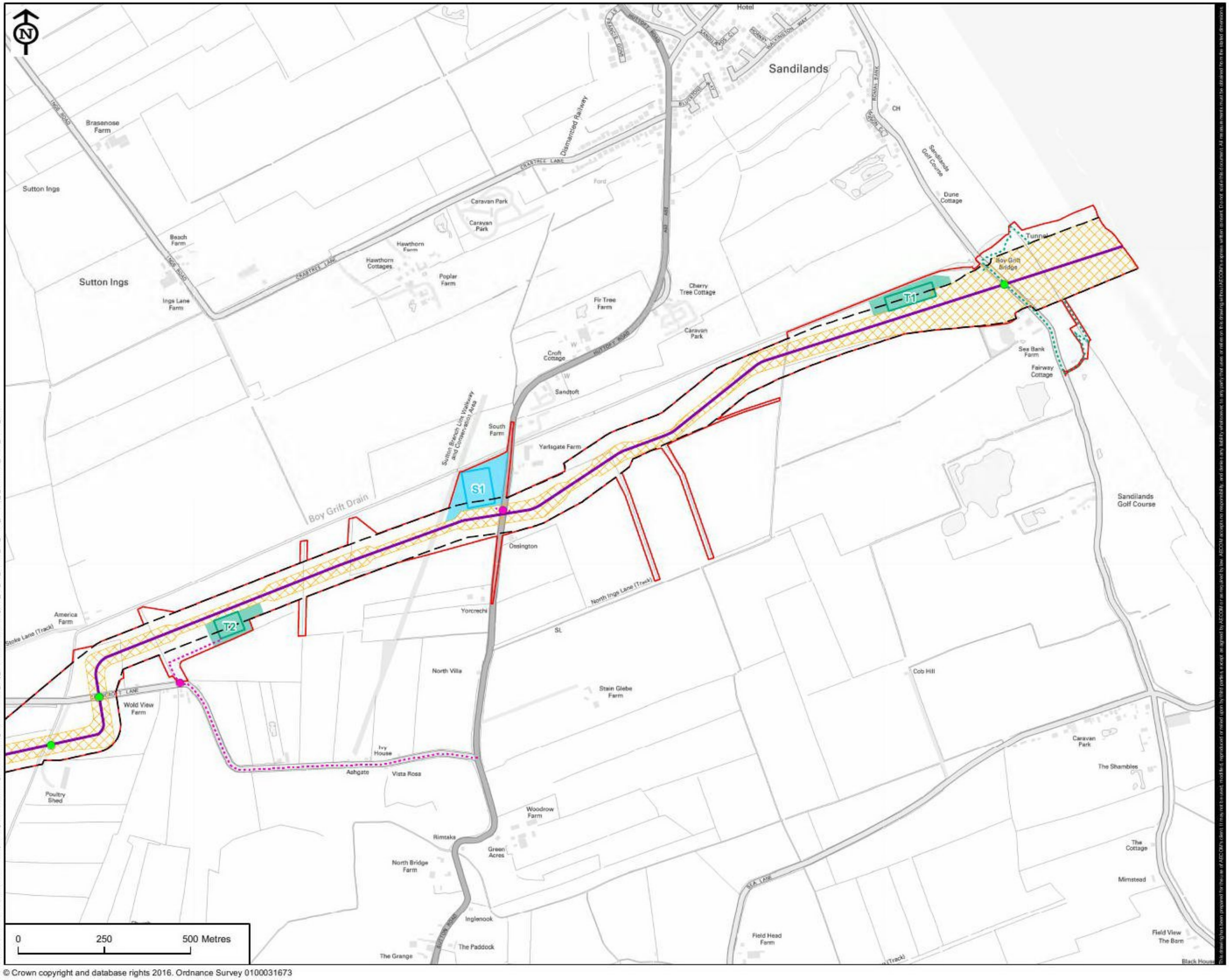

© Crown copyright and database rights 2016. Ordnance Survey 0100031673

VikingLink

LEGEND

- Application Boundary
- Indicative DC Cable Alignment
- Temporary Construction Access Route
- Temporary Construction Access to Beach
- Limit of Deviation
- Temporary Working Width
- Temporary Construction Compound
- Temporary Construction Compound Ancillary Area
- Temporary Working Area
- Temporary Working Area Ancillary Area
- Indicative Construction Traffic Crossing Point
- Indicative Construction Traffic Access Point

REVISION:

REV.	DATE	DESCRIPTION
1	21/07/17	ORIGINAL ISSUE
2	16/08/17	COMMENTS ADDRESSED

FIGURE NO.

VL_170816_ES5.9

FIGURE TITLE

FIGURE 5.9
PROPOSED DC CABLE ROUTE: ROUTE SECTION 1 INSTALLATION WORKS DETAILS

SHEET NUMBER

1 of 8

NOTES

Date:	Scale at A3:
16/08/17	1:10,000

APPROVED: DR
CHECKED: LC
PRODUCED: LC
CONSULTANT: AECOM

Washdyke Farm
Washdyke Bridge
Fen Drain
Long Plantation
Grange Farm
PW
Hannah
Hannah
Freeschaven
Orreby Cottages
Ashleigh House
Capella
Markby
Church Farm
PW
Priory Farm
The Cottage
Field View
The Barn
Grange Farm
Mansfield House
Briarfield
America Farm
Stoke Lane (Track)
T3
Poultry Shed
Field Farm
Ivy House
Furzehill
Furzehill
Wickmoor
Wold Grift Drain
Red House Farm
Willow Farm
White House Farm
Asserby
Pear Tree Farm
Poultry Shed
Glebe Farm
Green Acres
Asserby Turn
Shire-Lea Cottage
Bray Cottage
Burgh Road

0 250 500 Metres

© Crown copyright and database rights 2016. Ordnance Survey 0100031673

VikingLink

LEGEND

- Application Boundary
- Indicative DC Cable Alignment
- Temporary Construction Access Route
- Limit of Deviation
- Temporary Working Width
- Temporary Working Area
- Temporary Working Area Ancillary Area
- Indicative Construction Traffic Crossing Point
- Indicative Construction Traffic Access Point

REVISION:

REV.	DATE	DESCRIPTION
1	21/07/17	ORIGINAL ISSUE
2	16/08/17	COMMENTS ADDRESSED

FIGURE NO.

VL_170816_ES5.9

FIGURE TITLE

FIGURE 5.9
PROPOSED DC CABLE ROUTE: ROUTE SECTION 1 INSTALLATION WORKS DETAILS

SHEET NUMBER

2 of 8

NOTES

Date: 16/08/17

Scale at A3: 1:10,000

This drawing has been prepared for the use of AECOM's client. It may not be used, modified, reproduced or retained upon by third parties except as agreed by AECOM or as required by law. AECOM accepts no responsibility, and denies any liability whatsoever, to any party that uses, modifies, reproduces or retains upon this drawing for any purpose not agreed to by AECOM or as required by law.

Filename: P:\UK\NCL2-IE\Environmental Group Management\GIS Management\NG Viking Link - Remote\C_Map_Documents\GIS Drawings\VL_ES_5.9_170816_DC_Route_Section_1_Installation_works_details_v2.mxd

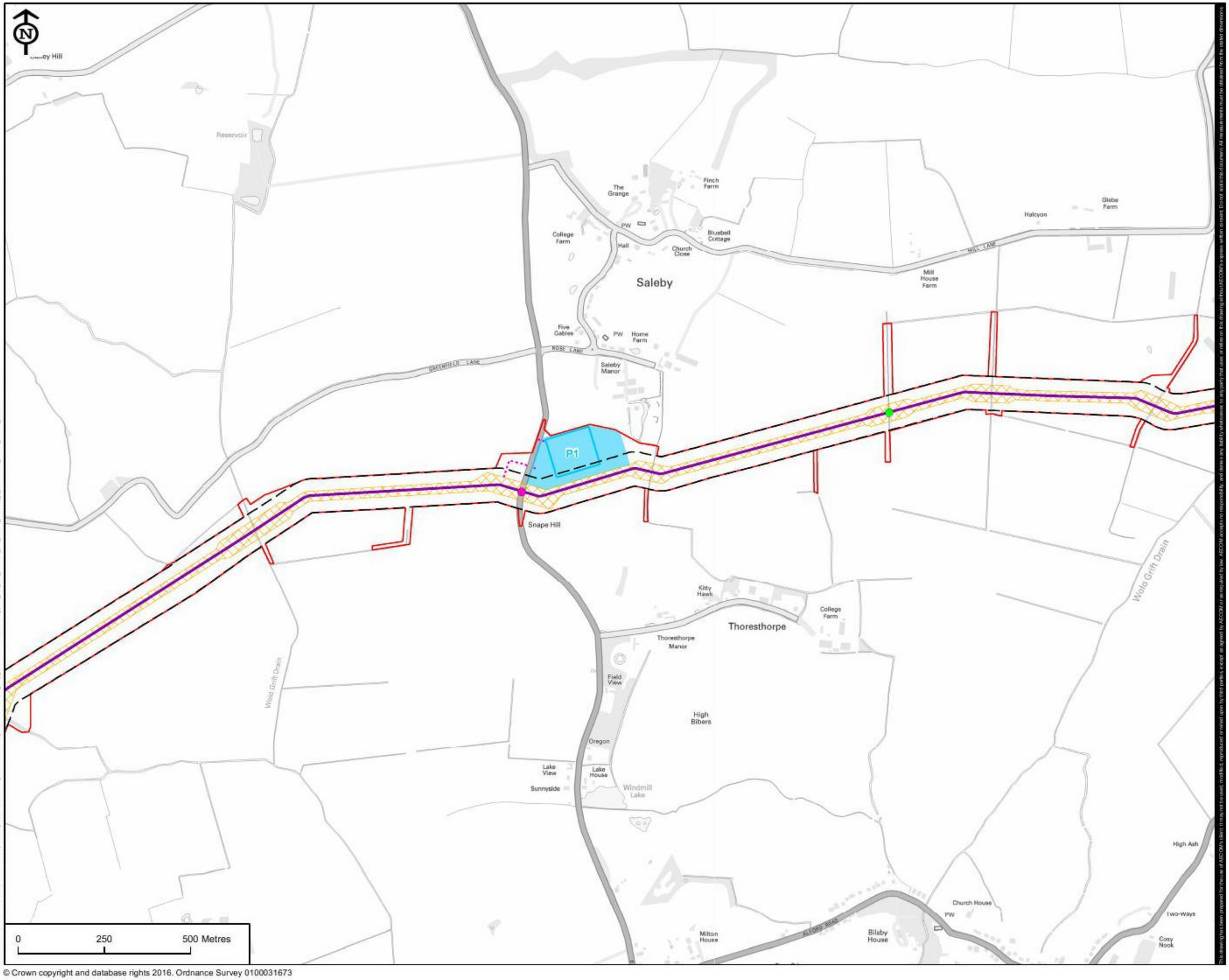

VikingLink

LEGEND

- Application Boundary
- Indicative DC Cable Alignment
- Temporary Construction Access Route
- Limit of Deviation
- Temporary Working Width
- Temporary Construction Compound
- Temporary Construction Compound Ancillary Area
- Indicative Construction Traffic Crossing Point
- Indicative Construction Traffic Access Point

REVISION:

REV.	DATE	DESCRIPTION
1	21/07/17	ORIGINAL ISSUE
2	16/08/17	COMMENTS ADDRESSED

FIGURE NO.

VL_170816_ES5.9

FIGURE TITLE

FIGURE 5.9
PROPOSED DC CABLE ROUTE: ROUTE SECTION 1 INSTALLATION WORKS DETAILS

SHEET NUMBER

3 of 8

NOTES

Date:	Scale at A3:
16/08/17	1:10,000

APPROVED: DR
CHECKED: LC
PRODUCED: LC
CONSULTANT: AECOM

© Crown copyright and database rights 2016. Ordnance Survey 0100031673

APPROVED: DR
CHECKED: LC
PRODUCED: LC
CONSULTANT: AECOM

Filename: P:\UK\NCL2-IE\Environmental Group Management\GIS Management\NG Viking Link - Remote\C_Map_Documents\GIS Drawings\VL_ES_5.9_170816_DC_Route_Section_1_Installation_works_details_v2.mxd

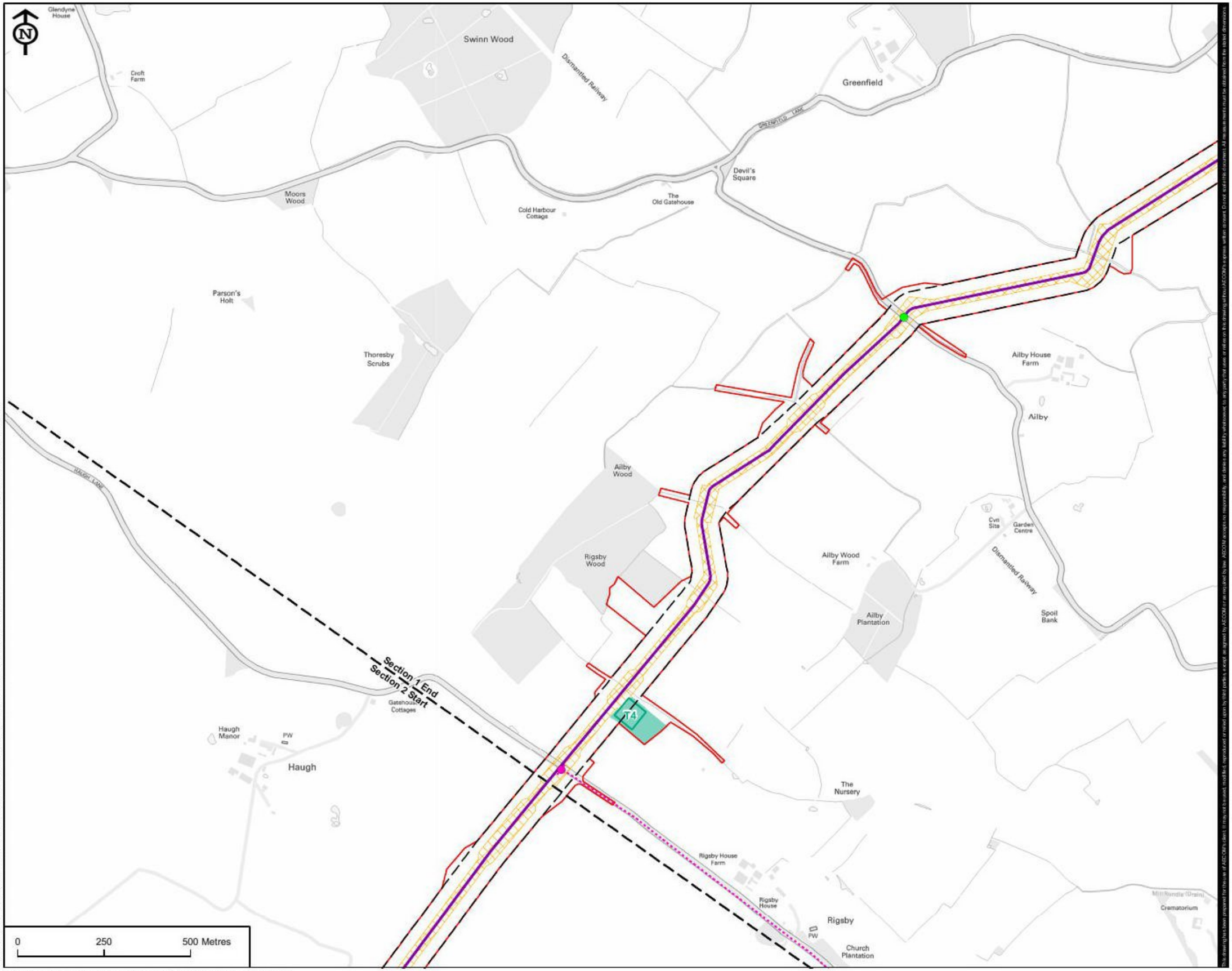

© Crown copyright and database rights 2016. Ordnance Survey 0100031673

VikingLink

LEGEND

- Application Boundary
- Indicative DC Cable Alignment
- Temporary Construction Access Route
- Limit of Deviation
- Temporary Working Width
- Temporary Working Area
- Temporary Working Area Ancillary Area
- Indicative Construction Traffic Crossing Point
- Indicative Construction Traffic Access Point
- Cable Route Section Break

REVISION:

REV.	DATE	DESCRIPTION
1	21/07/17	ORIGINAL ISSUE
2	16/08/17	COMMENTS ADDRESSED

FIGURE NO.

VL_170816_ES5.9

FIGURE TITLE

FIGURE 5.9
PROPOSED DC CABLE ROUTE: ROUTE SECTION 1 INSTALLATION WORKS DETAILS

SHEET NUMBER

4 of 8

NOTES

Date: 16/08/17

Scale at A3: 1:10,000

This drawing is the property of AECOM Limited and should not be used, transmitted or copied in whole or in part without the written permission of AECOM. It is issued and accepted on the condition that any errors or omissions shall be reported to AECOM and that no liability whatsoever is to attach to AECOM in respect of any dealings by any third party with the contents of this drawing.

APPROVED: DR

CHECKED: LC

PRODUCED: LC

CONSULTANT: AECOM

Filename: P:\UKNCL2-IE\Environmental Group Management\GIS Management\NG Viking Link - Remote\C_Map_Documents\ES Drawings\VL_ES_5_9_170816_DC_Route_Section_1_Installation_works_details_v2_Aerial.mxd

© Crown copyright and database rights 2016. Ordnance Survey 0100031673

VikingLink

LEGEND

- Application Boundary
- Indicative DC Cable Alignment
- Temporary Construction Access Route
- Temporary Construction Access to Beach
- Limit of Deviation
- Temporary Working Width
- Temporary Construction Compound
- Temporary Construction Compound Ancillary Area
- Temporary Working Area
- Temporary Working Area Ancillary Area
- Indicative Construction Traffic Crossing Point
- Indicative Construction Traffic Access Point

REVISION:

REV.	DATE	DESCRIPTION
1	21/07/17	ORIGINAL ISSUE
2	16/08/17	COMMENTS ADDRESSED

FIGURE NO.

VL_170816_ES5.9

FIGURE TITLE

FIGURE 5.9
PROPOSED DC CABLE ROUTE: ROUTE SECTION 1 INSTALLATION WORKS DETAILS

SHEET NUMBER

5 of 8

NOTES

Date:	Scale at A3:
16/08/17	1:10,000