

**THE NATIONAL GRID VIKING LINK LIMITED (VIKING LINK INTERCONNECTOR)
COMPULSORY PURCHASE ORDER 2019**

GENERAL VESTING DECLARATION No. 4

This **GENERAL VESTING DECLARATION** is executed on *16 February* 2023 by National Grid Viking Link Limited ("the Authority").

WHEREAS:

- (A) On the 6th of February 2020 an order entitled The National Grid Viking Link Limited (Viking Link Interconnector) Compulsory Purchase Order 2019 was confirmed by the Secretary of State for Business, Energy and Industrial Strategy under the powers conferred on him by the Electricity Act 1989 authorising the Authority to acquire the rights specified in column 4 of the Second Schedule over the Plots of land respectively specified and described in columns 1 and 2 of that Schedule.
- (B) Notice of the confirmation of the Order was first published in accordance with section 15 of the Acquisition of Land Act 1981 on the 19th of February 2020.
- (C) That notice included the statement and form prescribed under section 15(4)(e) and (f) of the Acquisition of Land Act 1981.

NOW THIS DEED WITNESSETH that, in exercise of the powers conferred on them by section 4 of the Compulsory Purchase (Vesting Declarations) Act 1981 ("the Act"), the Authority hereby declares-

- 1. The rights specified in column 4 of the Second Schedule hereto (being rights authorised to be acquired over the land by the order) together with the right to exercise such rights shall, in relation to the Plots of land specified in column 1 and described column 2 of the Second Schedule, and more particularly delineated red and coloured blue on the Plans annexed hereto, vest in the Authority as from the end of the period of 3 months from the date on which the service of notices required by section 6 of the Act is completed ("Vesting Date").
- 2. The rights vested in the Authority by this declaration ("Vested Rights") shall be exercisable by the Authority for the benefit of each and every part of the Viking Link Interconnector project, in respect of which the order was made, and the corporeal and incorporeal property comprised in the business undertaking of the Authority to the intent that the Vested Rights may be exercised by both the Authority, its successors in title, assigns, lessees and those deriving title from them and all persons authorised by any of these in respect of the whole or any part of such property whether it is comprised in the business undertaking of the Authority or the business undertaking of any successor in title or assign and for the purposes of the construction, operation and maintenance thereof.
- 3. In this declaration wherever the context permits:
 - a. reference to any statute or section of any statute includes a reference to any statutory amendments, modification or re-enactment thereof for the time being in force and to every instrument, order, direction, regulation, bye-law, commission, licence, consent, condition, scheme or other such matter made under or pursuant to statute;
 - b. words importing the singular include the plural and vice versa and wording importing gender includes any other gender;
 - c. references to persons includes persons firms and companies;
 - d. references to a particular Schedule are to the relevant Schedule of this declaration.
- 4. For the purposes of section 2(2) of the Act, the specified period in relation to the land comprised in this declaration is one year and one day.

5. The Authority hereby requests the Chief Land Registrar:

- a. to note the benefit of any Vested Rights acquired by the Authority by this declaration in relation to a particular Plot in the Charges Registers of each owner's registered title relating to that Plot as soon as possible following the Vesting Date; or
- b. where the Plot in question is not registered land, to create a caution against such land protecting the rights granted by this declaration as soon as possible following the Vesting Date.

THE NATIONAL GRID VIKING LINK LIMITED (VIKING LINK INTERCONNECTOR) COMPULSORY PURCHASE ORDER 2019

GENERAL VESTING DECLARATION No. 4

FIRST SCHEDULE

(1) Term	(2) Meaning
Access and Drainage Rights	<p>All rights necessary to:</p> <p>access the land and adjoining land for the purposes of constructing, installing, commissioning, inspecting, maintaining, repairing, altering, renewing, replacing and removing or decommissioning the electricity interconnector infrastructure, and carrying out de-watering and drainage works and installing, altering or reinstating land drainage systems, with or without vehicles, plant, machinery, apparatus, equipment, materials, and personnel;</p> <p>carry out works to facilitate such access including to construct, lay down, use and remove access roads including any necessary temporary bridging, culverting or diversion of water courses and drains, modifying road verges and junctions and installing, using, altering, diverting, and removing services and utilities; and</p> <p>carry out de-watering and drainage works and to install, alter, reinstate or remove land drainage systems.</p>
Drainage Only Rights	<p>All rights necessary to carry out de-watering and drainage works and install, alter, reinstate or remove land drainage systems, including the right to access the land with or without vehicles, plant, machinery, apparatus, equipment, materials and personnel.</p>
HVDC Cable Rights	<p>All rights necessary for the purposes of or incidental to the retention, operation, protection, repair, renewal, replacement, maintenance and decommissioning of the electricity interconnector infrastructure, including:</p> <ul style="list-style-type: none"> a) to retain, commission, operate, inspect, maintain, repair, alter, renew, replace and remove or decommission the electricity interconnector infrastructure; b) to take access with or without vehicles, personnel and plant, machinery, apparatus, equipment and materials for such purposes; c) to carry out de-watering and drainage works and install, alter, reinstate or remove land drainage systems;

	<ul style="list-style-type: none"> d) to enter the land and carry out surveys and investigations, including aerial surveys (including the right to fly an unmanned aircraft over the land and to enter and retrieve and recover any such unmanned aircraft from the land); e) to protect and prevent damage to or interference with the operation and maintenance of the electricity interconnector infrastructure; f) to prevent any works on or use of the land that would prevent access to or the operation and maintenance of the electricity interconnector infrastructure; and g) to prevent changes to the use, or level of the surface of, the land.
Plans	The plans numbered 1 to 12 inclusive accompanying this declaration.
Plot	A plot of land with the number specified in column 1 of the Second Schedule and described in column 2 of the Second Schedule and more particularly delineated and shown edged red and coloured in blue on the Plans.

THE NATIONAL GRID VIKING LINK LIMITED (VIKING LINK INTERCONNECTOR) COMPULSORY PURCHASE ORDER 2019

GENERAL VESTING DECLARATION No. 4

SECOND SCHEDULE

RIGHTS TO BE ACQUIRED

(1) Plot No.	(2) Description of the Land	(3) Title Number(s) known at the date hereof for the purposes of assisting with land registration only	(4) Rights Vested
14-01 (Part only)	Approximately 474 metres squared of adopted highway, verges and access track (Unnamed Road) (west of River Lymn, Raithby)	Unregistered	HVDC Cable Rights
15-06 (Part only)	Approximately 49 metres squared of verge (Unnamed Road) (Raithby Cross Roads, Raithby)	Unregistered	HVDC Cable Rights
15-08 (Part only)	Approximately 387 metres squared of adopted highway and verges (Raithby Road, Raithby Cross Roads, Raithby)	Unregistered	HVDC Cable Rights
15-10 (Part only)	Approximately 871 metres squared of adopted highway and verge (Unnamed Road) (south of Raithby Cross Roads, Raithby)	Unregistered	HVDC Cable Rights
16-03 (Part only)	Approximately 578 metres squared of adopted highway and verges (Raithby Hill, B1195, Raithby)	Unregistered	HVDC Cable Rights
17-09 (Part only)	Approximately 236 metres squared of adopted highway and verges (Unnamed Road) (south of Highfield Farm, East Keal)	Unregistered	HVDC Cable Rights
18-05 (Part only)	Approximately 345 metres squared of adopted highway, footway and verges (Keal Hill, A16, East Keal)	Unregistered	HVDC Cable Rights
19-04	Approximately 5,914 metres squared of adopted highway, verges and drains (A16, East Keal)	Unregistered	Access and Drainage Rights
19-06 (Part only)	Approximately 688 metres squared of adopted highway, verges and drains (A16, East Keal)	Unregistered	HVDC Cable Rights
19-07	Approximately 1,321 metres squared of adopted highway, verges and drains (A16, East Keal)	Unregistered	Access and Drainage Rights
19-16 (Part only)	Approximately 339 metres squared of hedgerow and drain (north of Mill Lane, West Keal)	Unregistered	HVDC Cable Rights
20-02 (Part only)	Approximately 199 metres squared of adopted highway, verges and drains (Hagnaby Lane, West Keal)	Unregistered	HVDC Cable Rights
21-04 (Part only)	Approximately 318 metres squared of embankment, field and agricultural land (east of Hagnaby Beck, Stickford) excluding all interests of the Environment Agency	LL317227 (freehold)	HVDC Cable Rights

(1) Plot No.	(2) Description of the Land	(3) Title Number(s) known at the date hereof for the purposes of assisting with land registration only	(4) Rights Vested
21-05 (Part only)	Approximately 88 metres squared of stream (Hagnaby Beck, Stickford) excluding all interests of the Environment Agency	Unregistered	HVDC Cable Rights
21-06 (Part only)	Approximately 717 metres squared of drain bank, field and agricultural land (east of Hagnaby Beck, Stickford) excluding all interests of the Environment Agency	LL317227 (freehold)	HVDC Cable Rights
21-30 (Part only)	Approximately 126 metres squared of adopted highway and verge (Drain Bank, East Kirby) excluding all interests of the Environment Agency	Unregistered	HVDC Cable Rights
21-32 (Part only)	Approximately 244 metres squared of drain (West Fen Catchwater Drain, East Kirby) excluding all interests of the Environment Agency	Unregistered	HVDC Cable Rights
24-05 (Part only)	Approximately 330 metres squared of adopted highway, verge and drain (West Fen drain, West Fen)	Unregistered	HVDC Cable Rights
25-02 (Part only)	Approximately 157 metres squared of drain (east of Medlam Drain, West Fen)	Unregistered	HVDC Cable Rights
26-03	Approximately 903 metres squared of adopted highway and verge (Unnamed Road) (north west of Sycamore Farm, Sibsey)	Unregistered	Drainage Only Rights
26-04 (Part only)	Approximately 330 metres squared of adopted highway and verge (Unnamed Road) (north west of Sycamore Farm, Sibsey)	Unregistered	HVDC Cable Rights
26-05	Approximately 2,178 metres squared of adopted highway and verge (Unnamed Road) (north west of Sycamore Farm, Sibsey)	Unregistered	Drainage Only Rights
27-07 (Part only)	Approximately 334 metres squared of adopted highway, verge and drain (Main Road, B1183, Carrington)	Unregistered	Access and Drainage Rights
27-09 (Part only)	Approximately 343 metres squared of adopted highway, verge and drain (Main Road, B1183, Carrington)	Unregistered	HVDC Cable Rights
27-10 (Part only)	Approximately 128 metres squared of adopted highway, verge and drain (Main Road, B1183, Carrington)	Unregistered	Access and Drainage Rights
27-14 (Part only)	Approximately 373 metres squared of adopted highway, verges and drains (Hakerley Bridge, Carrington)	Unregistered	HVDC Cable Rights
28-02 (Part only)	Approximately 40 metres squared of drain and drain banks (Twenty Foot Drain, Carrington)	LL405594 (freehold)	HVDC Cable Rights
28-02A (Part only)	Approximately 250 metres square of drain and drain banks (Twenty Foot Drain, Carrington)	LL405594 (freehold)	HVDC Cable Rights
28-04 (Part only)	Approximately 18 metres squared of drain bank (west of Twenty Foot Drain, Westville)	Unregistered	HVDC Cable Rights
28-15 (Part only)	Approximately 3 metres square of field and agricultural land (north of Westville Road, Westville)	Unregistered	Drainage Only Rights

(1) Plot No.	(2) Description of the Land	(3) Title Number(s) known at the date hereof for the purposes of assisting with land registration only	(4) Rights Vested
28-16 (Part only)	Approximately 19 metres square of field and agricultural land (north of Westville Road, Westville)	Unregistered	HVDC Cable Rights
29-02 (Part only)	Approximately 19 metres squared of drain and bank (Newham Drain, Westville) excluding all interests of Witham Forth Drainage Board	Unregistered	HVDC Cable Rights
29-13 (Part only)	Approximately 3,189 metres square of adopted highway, drain and bank (Leagate Road, Gipsev Bridge)	Unregistered	Access and Drainage Rights
29-14 (Part only)	Approximately 419 metres square of adopted highway, drain and bank (Leagate Road, Gipsev Bridge)	Unregistered	HVDC Cable Rights
29-20	Approximately 13 metres square of adopted highway (Leagate Road, Gipsev Bridge)	Unregistered	Access and Drainage Rights
30-01 (Part only)	Approximately 475 metres squared of drain, embankment and track (Castle Dike, Gipsev Bridge) excluding all interests of Witham Forth Drainage Board	LL395411 (freehold)	HVDC Cable Rights
30-04 (Part only)	Approximately 8,277 metres squared of field and agricultural land (west of Castle Dike Farm, Langrick)	LL364631 (freehold)	HVDC Cable Rights
30-07 (Part only)	Approximately 49 metres squared of drain (north of Cut Dike, Langrick)	Unregistered	HVDC Cable Rights

The Plot numbers above relate to the Plot numbers shown on the Plans accompanying this declaration.

The common seal of
NATIONAL GRID VIKING LINK LIMITED
 was hereunto affixed on the
 16th February 2023 in the presence of:-

Member of the Board Sealing Committee and
 Authorised Signatory.....



NGVLL28




PLAN 1 OF 12 REFERRED TO
IN THE NATIONAL GRID
VIKING LINK LIMITED (VIKING
LINK INTERCONNECTOR)
COMPULSORY PURCHASE
ORDER 2019
GENERAL VESTING
DECLARATION NO. 4

 Rights Included in General Vesting Declaration

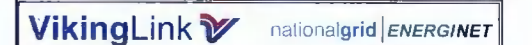
1. All dimensions in metres



The common seal of
NATIONAL GRID VIKING LINK
LIMITED
was hereunto affixed on
the 16th February 2023
in the presence of :-


Authorised
Signatory

Crown copyright and database rights 2016 OS 100031673.
You are permitted to use this data solely to enable you to respond
to, or interact with, the organisation that provided you with the data.
You are not permitted to copy, sub-licence, distribute or
sell any of this data to third parties in any form.



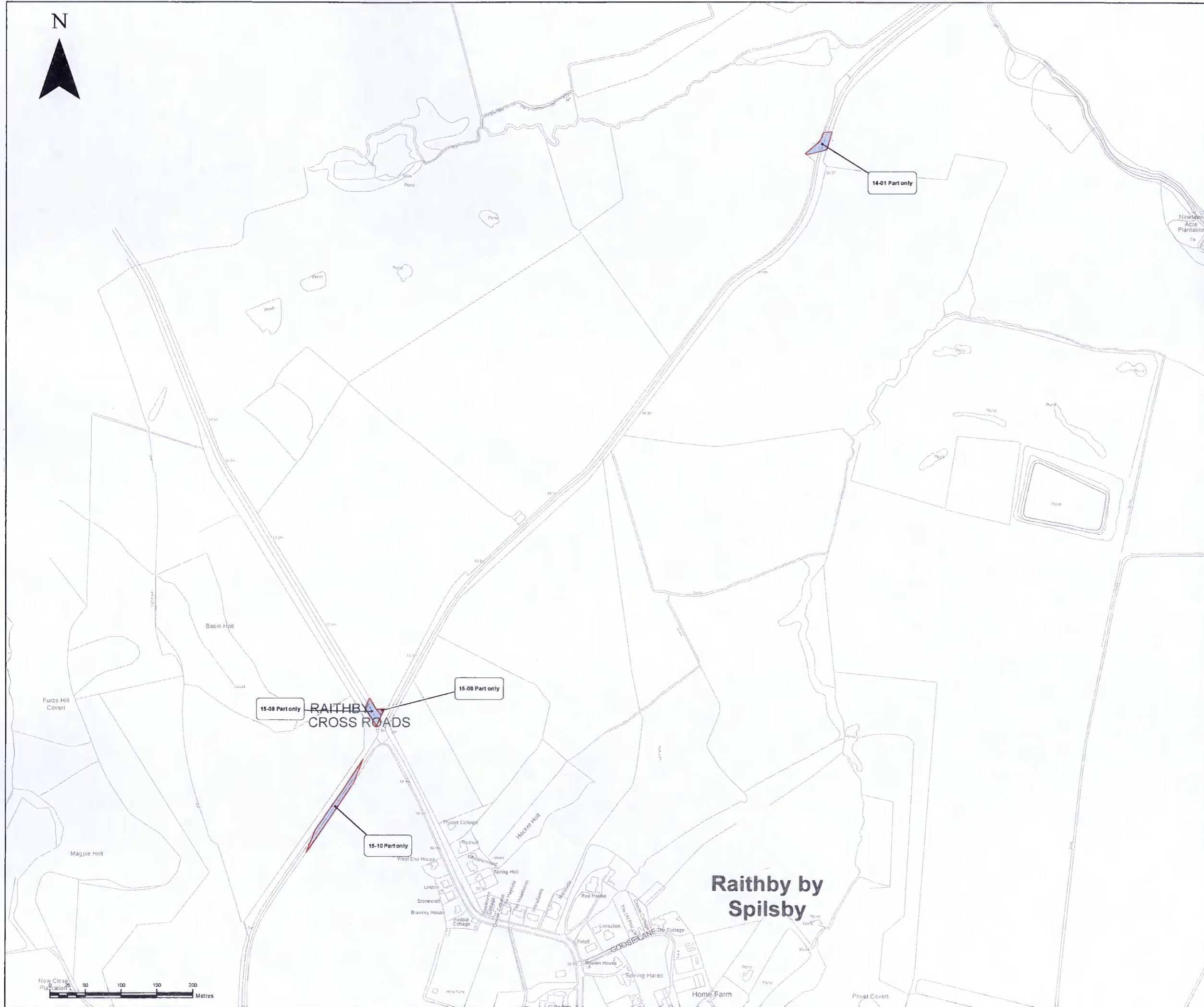
DRAWING TITLE
Plan 1 of 12 referred to in the
National Grid Viking Link Limited
(Viking Link Interconnector)
Compulsory Purchase Order 2019
General Vesting Declaration No. 4

SITE A3

DRAWING NUMBER GIS

REV	REMARKS	AUTHOR	CHKD	APPRD	DATE	SHT No.	No. of SHTS	SCALE
A	Draft	BS	MF	CF	13-02-2023	1	12	1:2500

Co-financed by the European Union
Connecting Europe Facility





**PLAN 2 OF 12 REFERRED TO
IN THE NATIONAL GRID
VIKING LINK LIMITED (VIKING
LINK INTERCONNECTOR)
COMPULSORY PURCHASE
ORDER 2019
GENERAL VESTING
DECLARATION NO. 4**

Rights Included in General Vesting Declaration


1. All dimensions in metres



The common seal of
**NATIONAL GRID VIKING LINK
LIMITED**
was hereunto affixed on
the *16th February 2023*
in the presence of :-

Authorised
Signatory

Crown copyright and database rights 2016 OS 100031673.
You are permitted to use this data solely to enable you to respond
to, or interact with, the organisation that provided you with the data.
You are not permitted to copy, sub-licence, distribute or
sell any of this data to third parties in any form.



DRAWING TITLE
Plan 2 of 12 referred to in the
National Grid Viking Link Limited
(Viking Link Interconnector)
Compulsory Purchase Order 2019
General Vesting Declaration No. 4

SITE		PRINT	
		A3	
DRAWING NUMBER		FORMAT	
		GIS	
REV	REMARKS	AUTHOR	DATE
A	Draft	SS MF CP	13-02-2023
		SHT No	No. of
		2	12
		SCALE	
		1:2500	



PLAN 3 OF 12 REFERRED TO
IN THE NATIONAL GRID
VIKING LINK LIMITED (VIKING
LINK INTERCONNECTOR)
COMPULSORY PURCHASE
ORDER 2019
GENERAL VESTING
DECLARATION NO. 4

 Rights included in General Vesting Declaration

1. All dimensions in metres



The common seal of
NATIONAL GRID VIKING LINK
LIMITED
was hereunto affixed on
the 16th February 2023
in the presence of :-

Authorised
Signatory

Crown copyright and database rights 2016 OS 100031673.
You are permitted to use this data solely to enable you to respond
to, or interact with, the organisation that provided you with the data.
You are not permitted to copy, sub-licence, distribute or
sell any of this data to third parties in any form.

VikingLink  nationalgrid | **ENERGINET**

DRAWING TITLE
Plan 3 of 12 referred to in the
National Grid Viking Link Limited
(Viking Link Interconnector)
Compulsory Purchase Order 2019
General Vesting Declaration No. 4


SITE	PRINT							
DRAWING NUMBER	A3							
REV	REMARKS	AUTHOR	CHKD	APPD	DATE	SHT No.	No. of	SCALE
A	Drawn	BS	MF	CF	13-02-2023	3	12	1:2500
						 Co-financed by the European Union Connecting Europe Facility		



**PLAN 4 OF 12 REFERRED TO
IN THE NATIONAL GRID
VIKING LINK LIMITED (VIKING
LINK INTERCONNECTOR)
COMPULSORY PURCHASE
ORDER 2019
GENERAL VESTING
DECLARATION NO. 4**

Rights Included in General Vesting Declaration

1. All dimensions in metres



The common seal of
**NATIONAL GRID VIKING LINK
LIMITED**
was hereunto affixed on
the *18th February 2023*
in the presence of :-

Authorised Signatory

Crown copyright and database rights 2016 OS 100031673.
You are permitted to use this data solely to enable you to respond
to, or interact with, the organisation that provided you with the data.
You are not permitted to copy, sub-licence, distribute or
sell any of this data to third parties in any form.



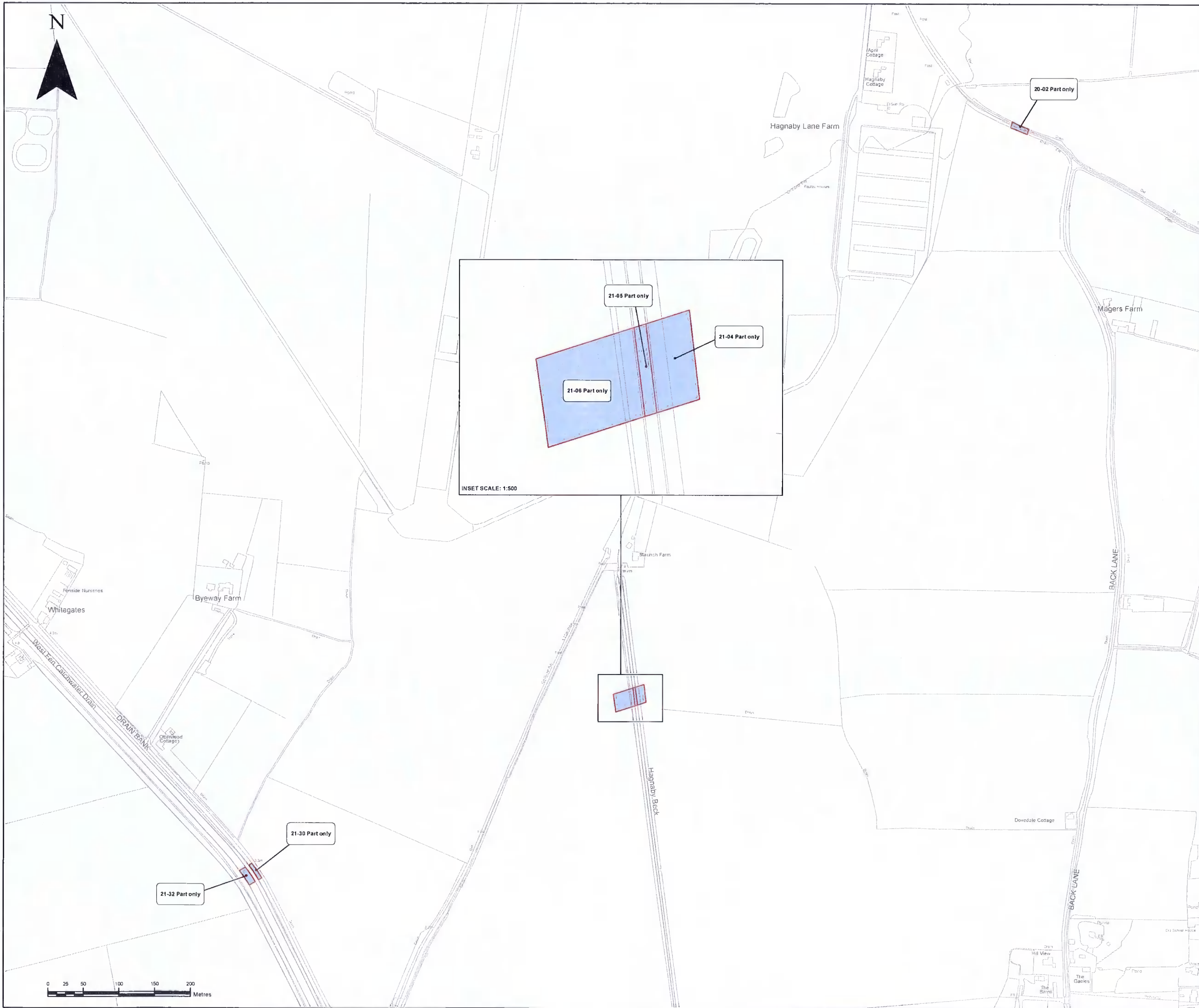
DRAWING TITLE
Plan 4 of 12 referred to in the
National Grid Viking Link Limited
(Viking Link Interconnector)
Compulsory Purchase Order 2019
General Vesting Declaration No. 4

SITE **PRINT** A3

DRAWING NUMBER **FORMAT** GIS

REV.	REMARKS	AUTHOR	CHKD	APPRO	DATE	SHT No	No of SHTS	SCALE
A	Ort	BS	MF	GF	13-03-2023	4	12	1:2500






PLAN 5 OF 12 REFERRED TO
IN THE NATIONAL GRID
VIKING LINK LIMITED (VIKING
LINK INTERCONNECTOR)
COMPULSORY PURCHASE
ORDER 2019
GENERAL VESTING
DECLARATION NO. 4

 Rights Included in General Vesting Declaration

1. All dimensions in metres



The common seal of
NATIONAL GRID VIKING LINK
LIMITED
was hereunto affixed on
the 16th February 2023
in the presence of :-

Authorised
Signatory

Crown copyright and database rights 2016 OS 100031673.
You are permitted to use this data solely to enable you to respond
to, or interact with, the organisation that provided you with the data.
You are not permitted to copy, sub-licence, distribute or
sell any of this data to third parties in any form.



DRAWING TITLE
Plan 5 of 12 referred to in the
National Grid Viking Link Limited
(Viking Link Interconnector)
Compulsory Purchase Order 2019
General Vesting Declaration No. 4

SITE
DRAWING NUMBER
PRINT
A3
FORMAT
GIS


REV	REMARKS	AUTHOR	CHK	APPD	DATE	SHT No	No. of SHTS	SCALE
A	Drn	ES	MF	DF	15-02-2023	5	12	1:2500



PLAN 6 OF 12 REFERRED TO
IN THE NATIONAL GRID
VIKING LINK LIMITED (VIKING
LINK INTERCONNECTOR)
COMPULSORY PURCHASE
ORDER 2019
GENERAL VESTING
DECLARATION NO. 4

 Rights Included in General Vesting Declaration

1. All dimensions in metres



The common seal of
NATIONAL GRID VIKING LINK
LIMITED
was hereunto affixed on
the 16th February 2023
in the presence of :-

Authorised
Signatory

Crown copyright and database rights 2016 OS 100031673.
You are permitted to use this data solely to enable you to respond
to, or interact with, the organisation that provided you with the data.
You are not permitted to copy, sub-licence, distribute or
sell any of this data to third parties in any form.



DRAWING TITLE
Plan 6 of 12 referred to in the
National Grid Viking Link Limited
(Viking Link Interconnector)
Compulsory Purchase Order 2019
General Vesting Declaration No. 4

SITE A3

DRAWING NUMBER GIS

REV	REMARKS	AUTHOR	CHECKED	APP'D	DATE	SHT No.	No. of SHTS	SCALE
A	Dist	BS	MF	CP	13-02-2023	6	12	1:2500






PLAN 7 OF 12 REFERRED TO
IN THE NATIONAL GRID
VIKING LINK LIMITED (VIKING
LINK INTERCONNECTOR)
COMPULSORY PURCHASE
ORDER 2019
GENERAL VESTING
DECLARATION NO. 4

Rights included in General Vesting Declaration

1: All dimensions in metres



The common seal of
NATIONAL GRID VIKING LINK
LIMITED
was hereunto affixed on
the 16th February 2023
in the presence of :-

 Authorised Signatory

Crown copyright and database rights 2016 OS 100031673.
You are permitted to use this data solely to enable you to respond to, or interact with, the organisation that provided you with the data. You are not permitted to copy, sub-licence, distribute or sell any of this data to third parties in any form.



DRAWING TITLE
Plan 7 of 12 referred to in the
National Grid Viking Link Limited
(Viking Link Interconnector)
Compulsory Purchase Order 2019
General Vesting Declaration No. 4

SITE A3 PRINT

DRAWING NUMBER GIS FORMAT

REV/REMARKS	AUTHOR/CHKD/APPD	DATE	ENT No	No. of SHIS	SCALE
A. Draft	BS MF DP	13-02-2023	7	12	1:2500

N



Skirbeek Farm

NATIONAL GRID

26-04 Part only

26-03

Sycamore Farm


Cherry Tree House

26-05


INSET SCALE: 1:500



PLAN 8 OF 12 REFERRED TO IN THE NATIONAL GRID VIKING LINK LIMITED (VIKING LINK INTERCONNECTOR) COMPULSORY PURCHASE ORDER 2019 GENERAL VESTING DECLARATION NO. 4


 Rights Included in General Vesting Declaration

1. All dimensions in metres



The common seal of NATIONAL GRID VIKING LINK LIMITED

was hereunto affixed on the 16th February 2023 in the presence of :-

Authorised Signatory 

Crown copyright and database rights 2016 OS 100031673. You are permitted to use this data solely to enable you to respond to, or interact with, the organisation that provided you with the data. You are not permitted to copy, sub-licence, distribute or sell any of this data to third parties in any form.

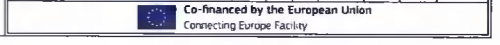


DRAWING TITLE
Plan 8 of 12 referred to in the National Grid Viking Link Limited (Viking Link Interconnector) Compulsory Purchase Order 2019 General Vesting Declaration No. 4

SITE: _____ PRINT: A3

DRAWING NUMBER: _____ FORMAT: GIS


REV	REMARKS	AUTHOR	CHKD	APPD	DATE	SHT No.	No. of SHTS	SCALE
A	Drawn		BS	MF	CP	15-02-2023	8	12
								1:2500




PLAN 9 OF 12 REFERRED TO
IN THE NATIONAL GRID
VIKING LINK LIMITED (VIKING
LINK INTERCONNECTOR)
COMPULSORY PURCHASE
ORDER 2019
GENERAL VESTING
DECLARATION NO. 4

 Rights Included in General Vesting Declaration

1. All dimensions in metres



The common seal of
NATIONAL GRID VIKING LINK
LIMITED
was hereunto affixed on
the 16th February 2023
in the presence of :-


Authorised
Signatory

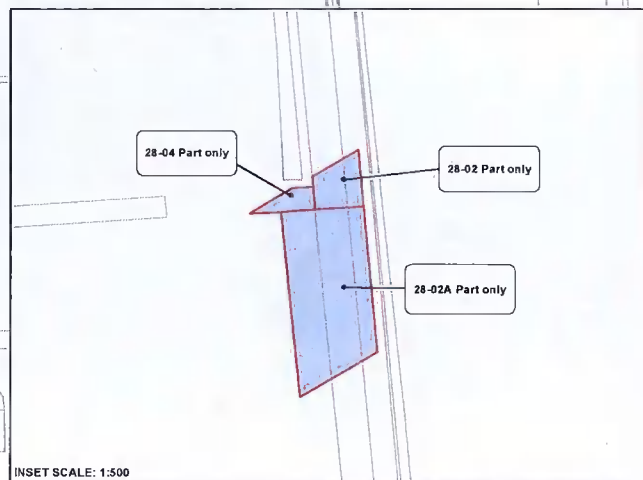
Crown copyright and database rights 2016 OS 100031673.
You are permitted to use this data solely to enable you to respond
to, or interact with, the organisation that provided you with the data.
You are not permitted to copy, sub-licence, distribute or
sell any of this data to third parties in any form.



DRAWING TITLE
Plan 9 of 12 referred to in the
National Grid Viking Link Limited
(Viking Link Interconnector)
Compulsory Purchase Order 2019
General Vesting Declaration No. 4

SITE		PRINT	
DRAWING NUMBER		A3	
FORMAT		GIS	
REV	REMARKS	AUTHOR	CHKD
A	Draw	BS	MF
		DATE	14-02-2023
		SHT No.	9
		No. of	12
		SHTS	
		SCALE	1:2500

Co-financed by the European Union
Connecting Europe Facility






PLAN 10 OF 12 REFERRED TO
IN THE NATIONAL GRID
VIKING LINK LIMITED (VIKING
LINK INTERCONNECTOR)
COMPULSORY PURCHASE
ORDER 2019
GENERAL VESTING
DECLARATION NO. 4

Rights Included in General Vesting Declaration

1. All dimensions in metres



The common seal of
NATIONAL GRID VIKING LINK
LIMITED
was hereunto affixed on
the 16th February 2023
in the presence of :-

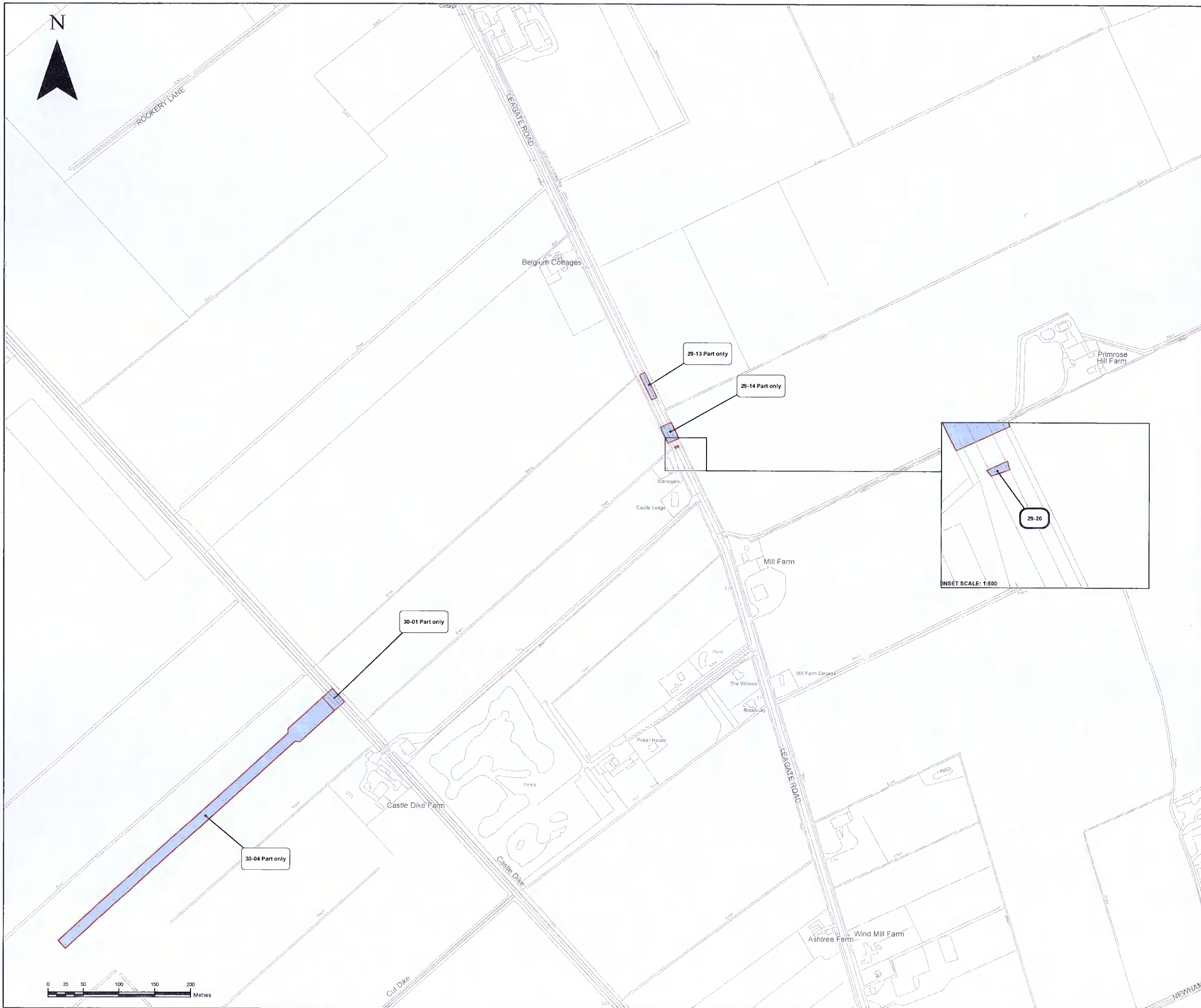
Authorised
Signatory

Crown copyright and database rights 2016 OS 100031673.
You are permitted to use this data solely to enable you to respond
to, or interact with, the organisation that provided you with the data.
You are not permitted to copy, sub-licence, distribute or
sell any of this data to third parties in any form.



DRAWING TITLE
Plan 10 of 12 referred to in the
National Grid Viking Link Limited
(Viking Link Interconnector)
Compulsory Purchase Order 2019
General Vesting Declaration No. 4

SITE		PRINT	
DRAWING NUMBER		A3	
FORMAT		GIS	
REV	REMARKS	AUTHOR	DATE
A	Ordn	BS	13-02-2023
SCALE		SHT No	No of
1:2500		10	12



PLAN 11 OF 12 REFERRED TO
IN THE NATIONAL GRID
VIKING LINK LIMITED (VIKING
LINK INTERCONNECTOR)
COMPULSORY PURCHASE
ORDER 2019
GENERAL VESTING
DECLARATION NO. 4

Rights Included in General Vesting Declaration

1. All dimensions in metres



The common seal of
NATIONAL GRID VIKING LINK
LIMITED
was hereunto affixed on
the 16th February 2023
in the presence of :-

Authorised
Signatory

Crown copyright and database rights 2016 OS 100031673.
You are permitted to use this data solely to enable you to respond
to, or interact with, the organisation that provided you with the data.
You are not permitted to copy, sub-licence, distribute or
sell any of this data to third parties in any form.



DRAWING TITLE
Plan 11 of 12 referred to in the
National Grid Viking Link Limited
(Viking Link Interconnector)
Compulsory Purchase Order 2019
General Vesting Declaration No. 4

SITE		PRINT	
DRAWING NUMBER		A3	
REV. REMARKS		FORMAT	
A Det		GIS	
AUTHOR	DATE	DMT No.	No. of
BS	14-05-2023	11	12
SCALE	1:2500		



**PLAN 12 OF 12 REFERRED TO
IN THE NATIONAL GRID
VIKING LINK LIMITED (VIKING
LINK INTERCONNECTOR)
COMPULSORY PURCHASE
ORDER 2019
GENERAL VESTING
DECLARATION NO. 4**

Rights Included in General Vesting Declaration

1. All dimensions in metres



The common seal of
**NATIONAL GRID VIKING LINK
LIMITED**
was hereunto affixed on
the 16th February 2023
in the presence of :-

Authorised
Signatory

Crown copyright and database rights 2016 OS 100031673.
You are permitted to use this data solely to enable you to respond to, or interact with, the organisation that provided you with the data.
You are not permitted to copy, sub-licence, distribute or sell any of this data to third parties in any form.



DRAWING TITLE
Plan 12 of 12 referred to in the
National Grid Viking Link Limited
(Viking Link Interconnector)
Compulsory Purchase Order 2019
General Vesting Declaration No. 4

SITE **PRINT** A3

DRAWING NUMBER **FORMAT** GIS

REV	REMARKS	AUTHOR	CHKD	APPD	DATE	SHT No.	No. of SHTS	SCALE
A	Drst				14-02-2023	12	12	1:2500

